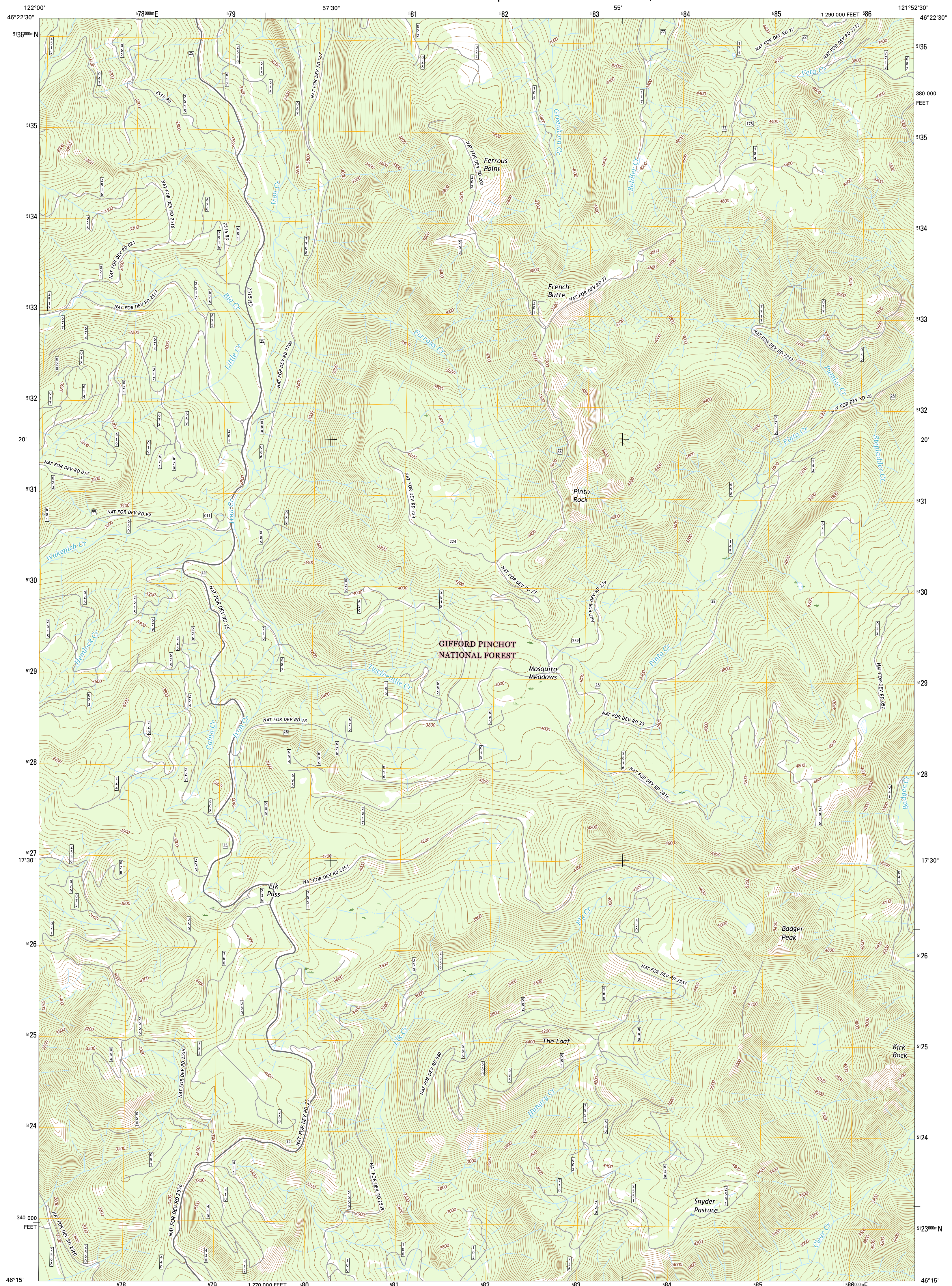




U.S. DEPARTMENT OF THE INTERIOR
U.S. GEOLOGICAL SURVEY



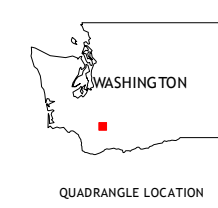
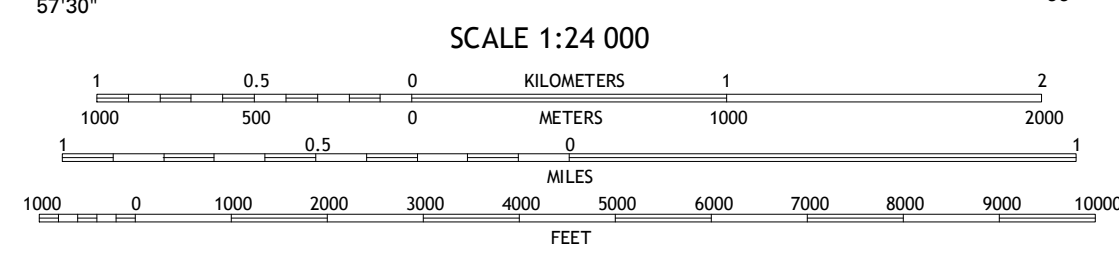
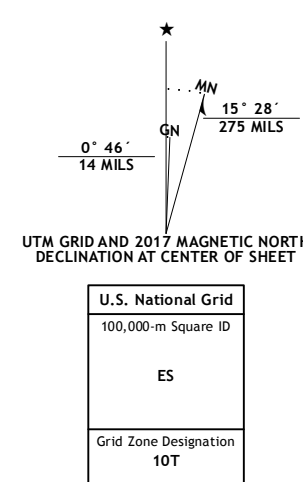
FRENCH BUTTE QUADRANGLE
WASHINGTON-SKAMANIA CO.
7.5-MINUTE SERIES



Produced by the United States Geological Survey
North American Datum of 1983 (NAD83)
World Geodetic System of 1984 (WGS84), Projection and
1 000-meter grid: Universal Transverse Mercator, Zone 10T
10 000-foot ticks: Washington Coordinate System of 1983 (south zone)

This map is not a legal document. Boundaries may be generalized for this map scale. Private lands within government reservations may not be shown. Obtain permission before entering private lands.

- Imagery.....NAIP, November 2015
- Roads.....U.S. Census Bureau, 2015 - 2016
- Roads within US Forest Service Lands.....FS Topo Data with limited Forest Service updates, 2012 - 2016
- Names.....GNIS, 2016
- Hydrography.....National Hydrography Dataset, 2015
- Contours.....National Elevation Dataset, 1999
- Boundaries.....Multiple sources; see metadata file 1972 - 2016
- Public Land Survey System.....BLM, 2016
- Wetlands.....FWS National Wetlands Inventory 1977 - 2014

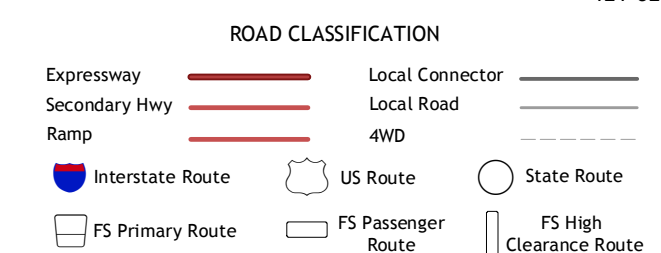


CONTOUR INTERVAL 40 FEET
NORTH AMERICAN VERTICAL DATUM OF 1988

This map was produced to conform with the
National Geospatial Program US Topo Product Standard, 2011.
A metadata file associated with this product is draft version 0.6.19

1	2	3
4	5	6
7	8	

1 Cowitz Falls
2 Greenhorn Buttes
3 Tower Rock
4 Spire Lake East
5 McCoy Peak
6 Smith Creek Butte
7 Spencer Butte
8 Quartz Creek Butte



Check with local Forest Service unit for current travel conditions and restrictions.

FRENCH BUTTE, WA
2017

