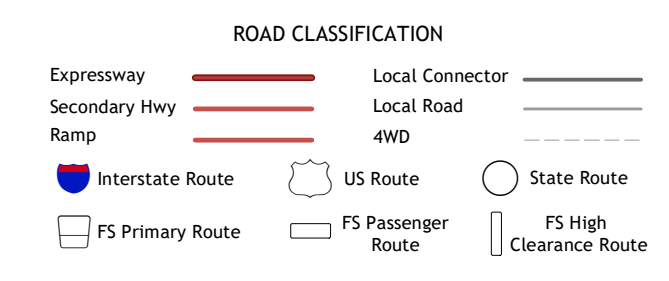
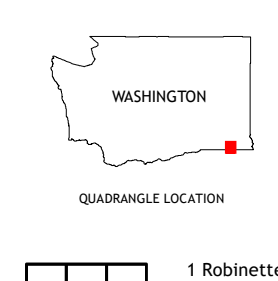
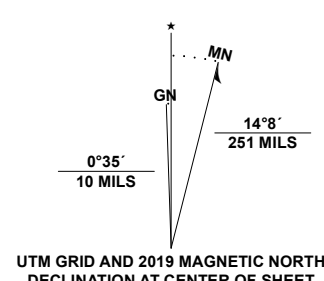


Produced by the United States Geological Survey North American Datum of 1983 (NAD83) World Geodetic System of 1984 (WGS84) Projection and 1 000-meter grid/Universal Transverse Mercator, Zone 11T This map is not a legal document. Boundaries may be generalized for this map scale. Private lands within government reservations may not be shown. Obtain permission before entering private lands.



ADJOINING QUADRANGLES table listing 8 surrounding quadrangles: 1 Robinette Mountain, 2 Eckler Mountain, 3 Panjab Creek, 4 Deadman Peak, 5 Oregon Butte, 6 Bone Spring, 7 Wenaha Forks, 8 Elbow Creek.

Check with local Forest Service unit for current travel conditions and restrictions. GODMAN SPRING, WA, OR 2020

