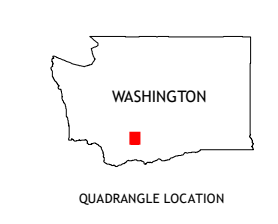
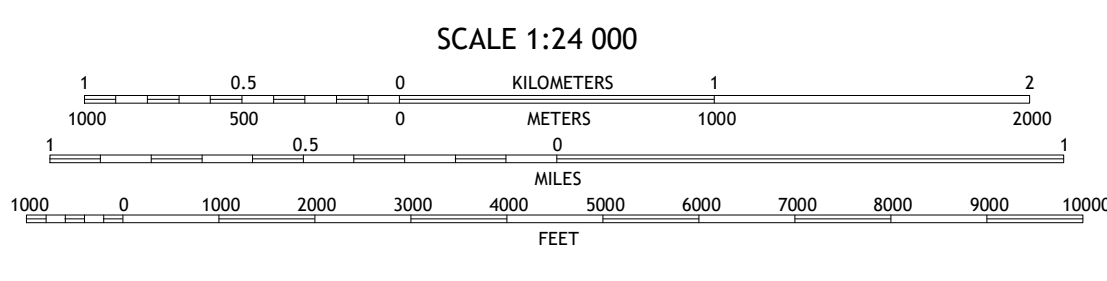
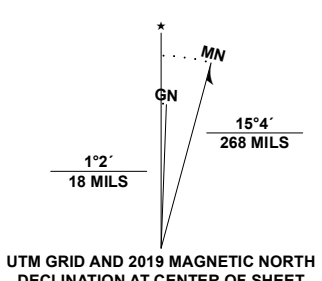
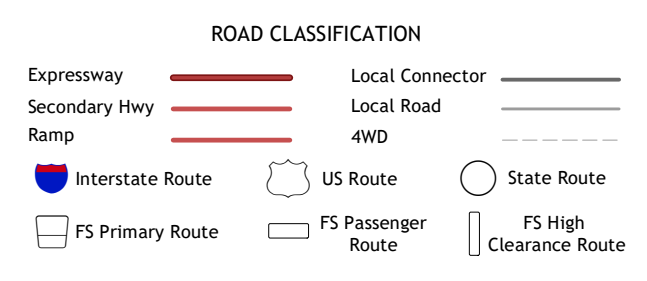


Produced by the United States Geological Survey
North American Datum of 1983 (NAD83)
World Geodetic System of 1984 (WGS84). Projection and 1 000-meter grid-Universal Transverse Mercator, Zone 10T
This map is not a legal document. Boundaries may be generalized for this map scale. Private lands within government reservations may not be shown. Obtain permission before entering private lands.

Imagery:.....NAIP, July 2015 - November 2015
Roads:.....U.S. Census Bureau, Not Available
Roads within US Forest Service Lands:.....FSTopo Data with limited Forest Service updates, 2013
Names:.....GNS, 1979
Hydrography:.....National Hydrography Dataset, 2004 - 2019
Contours:.....National Elevation Dataset, 1999 - 2017
Boundaries:.....Multiple sources; see metadata file, 2019
Public Land Survey System:.....BLM, 2019
Wetlands:.....FWS National Wetlands Inventory, 1984



1	2	3	1 Blue Lake
4	5	6	2 Hamilton Buttes
7	8	7	3 Walupt Lake
		8	4 East Canyon Ridge
			5 Glacier Butte
			6 Steamboat Mountain
			7 Mount Adams West
			8 Mount Adams East



Check with local Forest Service unit for current travel conditions and restrictions.

GREEN MOUNTAIN, WA
2020

