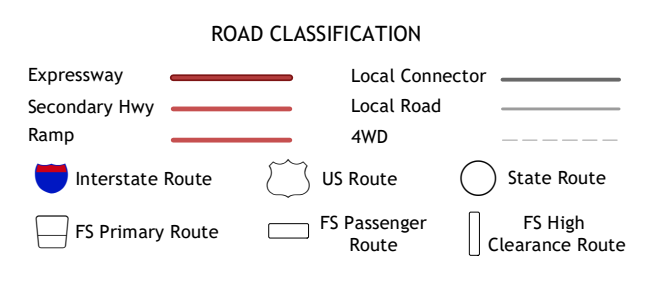
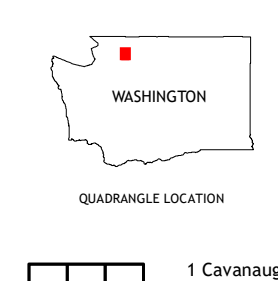
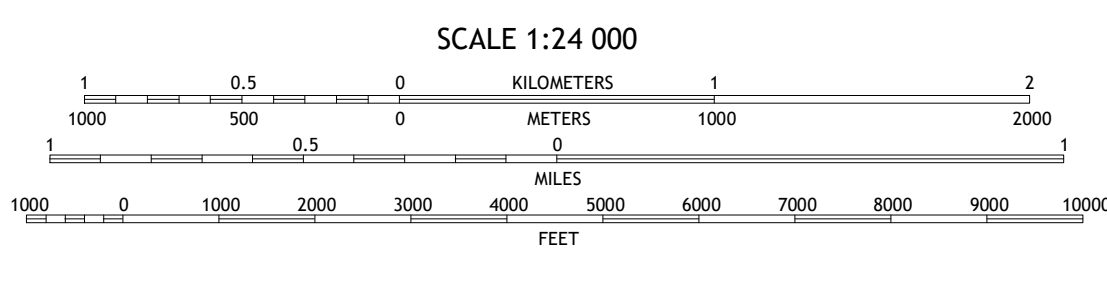
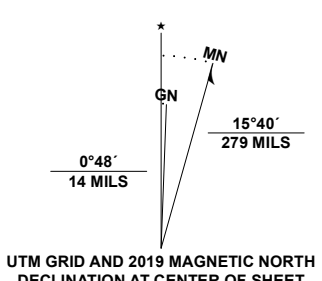


Produced by the United States Geological Survey

North American Datum of 1983 (NAD83) World Geodetic System of 1984 (WGS84) Projection and 1 000-meter grid-Universal Transverse Mercator, Zone 10U This map is not a legal document. Boundaries may be generalized for this map scale. Private lands within government reservations may not be shown. Obtain permission before entering private lands.

Imagery.....NAIP, September 2015 - November 2015 Roads within US Forest Service Lands.....FSTopo Data with limited Forest Service updates, 2013 Names.....GNIS, 1979 - 2019 Hydrography.....National Hydrography Dataset, 2004 - 2019 Contours.....National Elevation Dataset, 2017 - 2018 Boundaries.....Multiple sources; see metadata file 2017 - 2018 Public Land Survey System.....BLM, 2019 Wetlands.....FWS National Wetlands Inventory 1974



ADJOINING QUADRANGLES table with 3x3 grid of numbers 1-9 and corresponding place names: 1 Cavanaugh Creek, 2 Twin Sisters Mountain, 3 Baker Pass, 4 Lyman, 5 Grandy Lake, 6 Haystack Mountain, 7 Day Lake, 8 Gee Point.

HAMILTON, WA 2020

