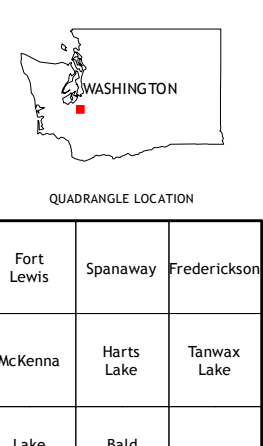
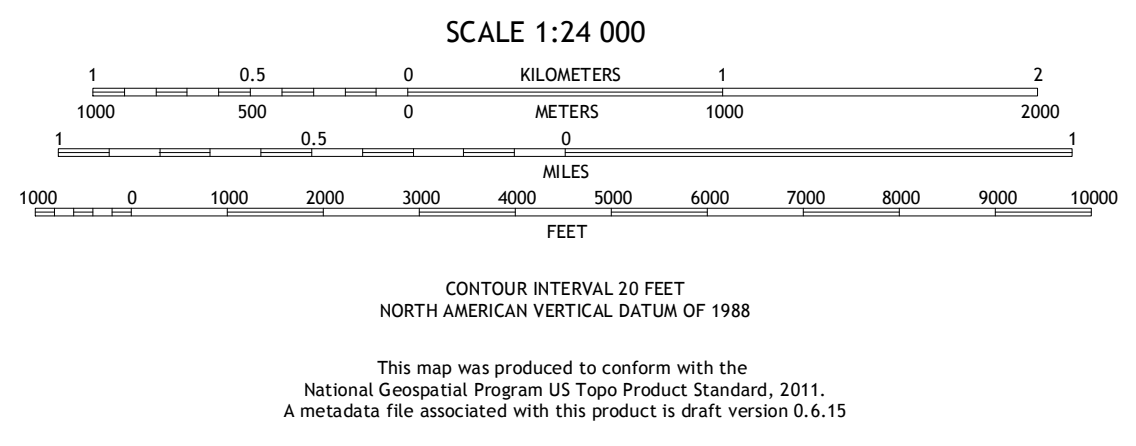
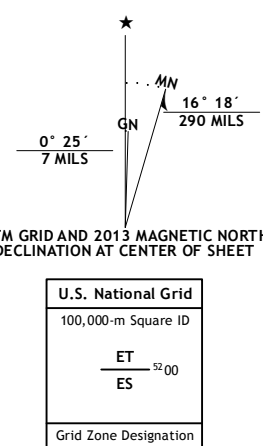


Produced by the United States Geological Survey North American Datum of 1983 (NAD83) World Geodetic System of 1984 (WGS84)...



ROAD CLASSIFICATION table with symbols for Expressway, Secondary Hwy, Ramp, Interstate Route, US Route, Local Connector, Local Road, AWD, State Route.

ADJOINING 7.5 QUADRANGLES table listing Fort Lewis, Spanaway, Frederickson, McKenna, Harts Lake, Tanwax Lake, Lake Lawrence, Bald Hill, Eatonville.

HARTS LAKE, WA 2013

