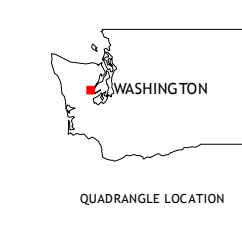
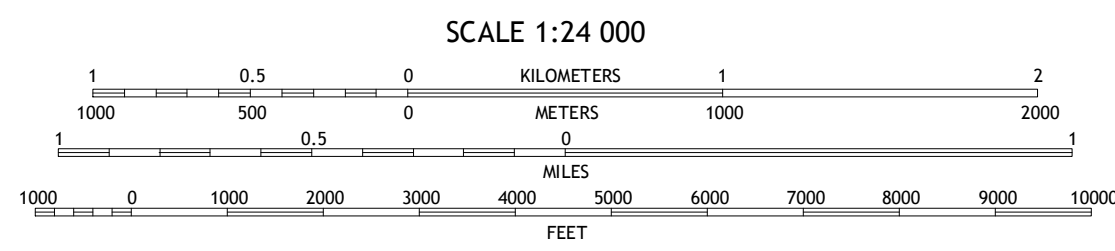
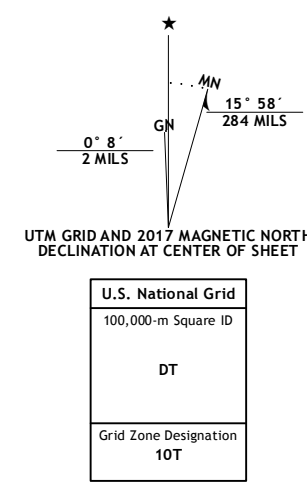




Produced by the United States Geological Survey
North American Datum of 1983 (NAD83)
World Geodetic System of 1984 (WGS84) Projection and 1 000-meter grid: Universal Transverse Mercator, Zone 10T
10 000-foot ticks: Washington Coordinate System of 1983 (south zone)



ROAD CLASSIFICATION table with symbols for Expressway, Secondary Hwy, Ramp, Interstate Route, US Route, FS Primary Route, Local Connector, Local Road, 4WD, US Route, FS Passenger Route, FS High, FS Route, and Clearance Route.

ADJOINING QUADRANGLES table with a grid of numbers 1-8 and corresponding place names: 1 Mount Skokomish, 2 Mount Washington, 3 Eldon, 4 Lightning Peak, 5 Lilliwau, 6 Vance Creek, 7 Skokomish Valley, 8 Union.

HOODSPORT, WA 2017

