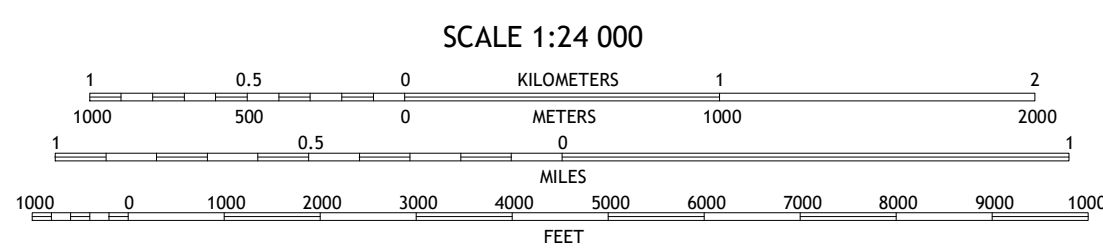

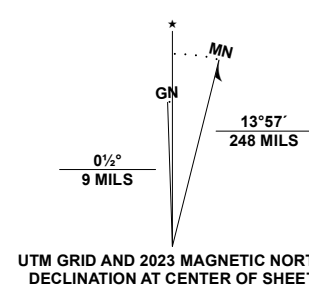


Produced by the United States Geological Survey

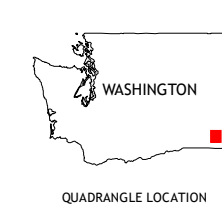
North American Datum of 1983 (NAD83) World Geodetic System of 1984 (WGS84), Projection and 1 000-meter grid; Universal Transverse Mercator, Zone 11T

This map is not a legal document. Boundaries may be generalized for this map scale. Private lands within government reservations may not be shown. Obtain permission before entering private lands.

Imagery: NAIP, July 2017 - November 2017; U.S. Census Bureau, 2016; Roads: US Forest Service Lands, with limited Forest Service updates, 2013; Names: National Hydrography Dataset, 2006 - 2023; Contours: National Elevation Dataset, 2019; Boundaries: Multiple sources; see metadata file 2017 - 2022; Public Land Survey System: BLM, 2019; Wetlands: FWS National Wetlands Inventory 1981 - 1981



CONTOUR INTERVAL 40 FEET NORTH AMERICAN VERTICAL DATUM OF 1988 This map was produced to conform with the National Geospatial Program US Topo Product Standard.



ADJOINING QUADRANGLES table with 8 cells: 1 Turner, 2 Zumwalt, 3 Pomeroy, 4 Cahili Mountain, 5 Rose Springs, 6 Eckler Mountain, 7 Panjab Creek, 8 Scentz Spring

ROAD CLASSIFICATION table with 8 columns: Expressway, Secondary Hwy, Interstate Route, FS Primary Route, Local Connector, Local Road, US Route, FS Passenger Route, State Route, FS High Clearance Route

Check with local Forest Service unit for current travel conditions and restrictions.

HOPKINS RIDGE, WA 2023

