

Produced by the United States Geological Survey North American Datum of 1983 (NAD83) World Geodetic System of 1984 (WGS84)...

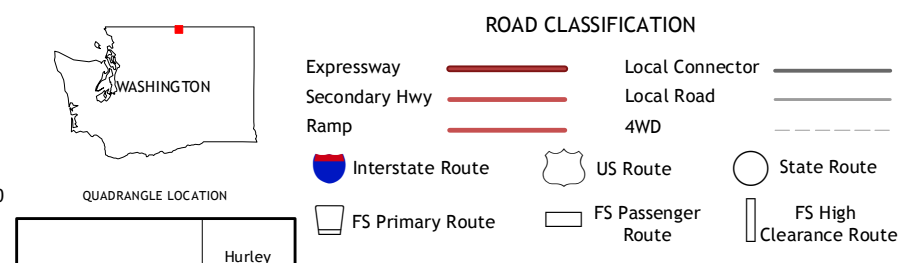
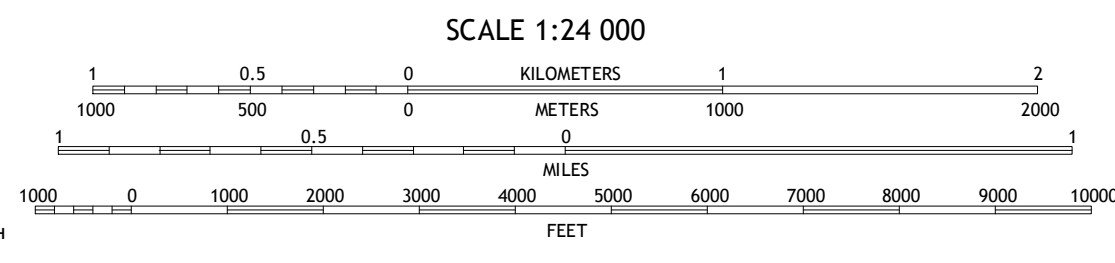
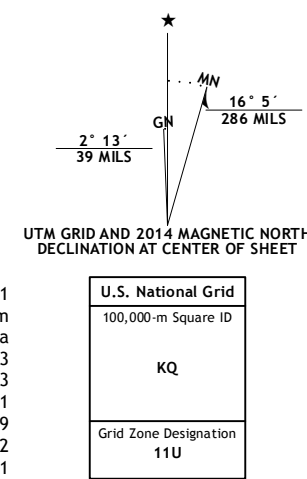


Table with 2 columns: Adjoining 7.5 Minute Quadrangles (listing Buerman Ridge, Horseshoe Basin, Harley Peak, Coleman Peak, Carrot Butte, Duran Ridge) and Harley Peak OE N.

Check with local Forest Service unit for current travel conditions and restrictions. HORSESHOE BASIN, WA-BC 2014

