

Produced by the United States Geological Survey
North American Datum of 1983 (NAD83)
World Geodetic System of 1984 (WGS84)
Projection and 1 000-meter grid: Universal Transverse Mercator, Zone 10T
This map is not a legal document. Boundaries may be generalized for this map scale. Private lands within government reservations may not be shown. Obtain permission before entering private lands.

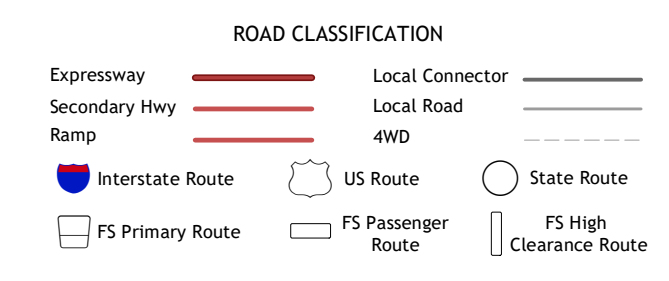
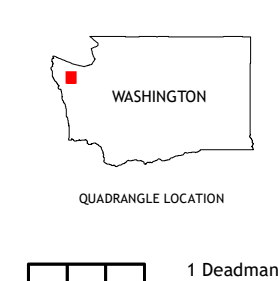
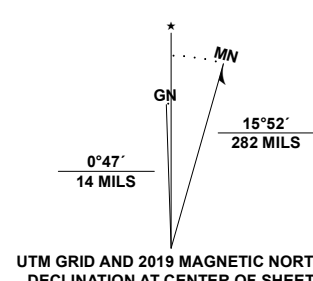


Table with 3 columns: Grid cell number (1-8), and corresponding spot elevation (e.g., 1 Deadmans Hill, 2 Snider Peak, etc.)

HUNGER MOUNTAIN, WA 2020

