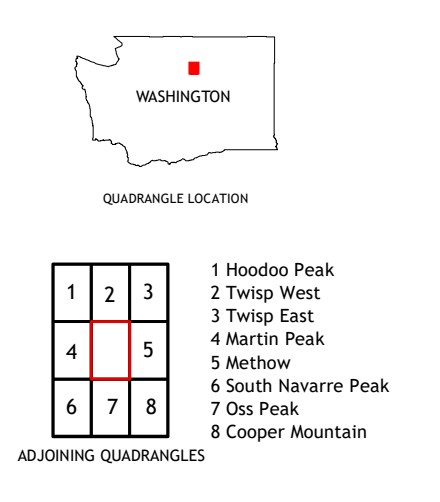
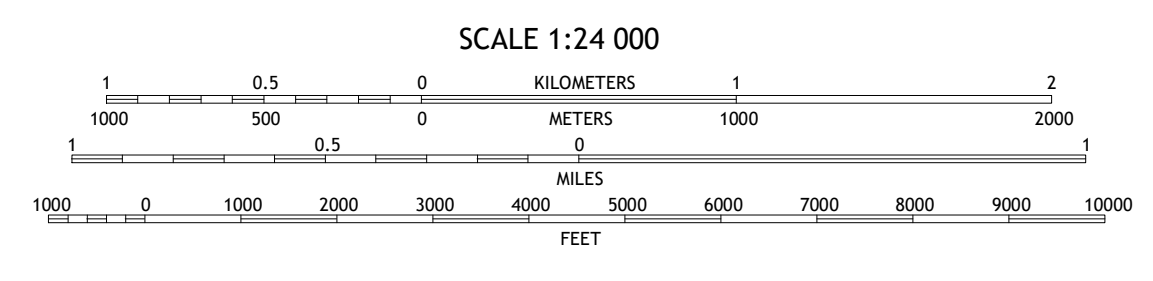
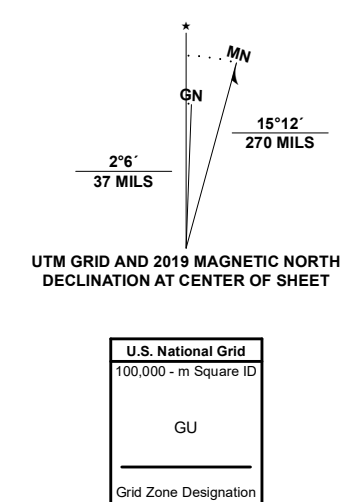


Produced by the United States Geological Survey
North American Datum of 1983 (NAD83)
World Geodetic System of 1984 (WGS84). Projection and 1 000-meter grid: Universal Transverse Mercator, Zone 10U
This map is not a legal document. Boundaries may be generalized for this map scale. Private lands within government reservations may not be shown. Obtain permission before entering private lands.

Imagery:NAIP, September 2015 - January 2016
Roads:U.S. Census Bureau, 2016
Roads within US Forest Service Lands:FSTopo Data with limited Forest Service updates, 2013
Names:GNIS, 1979
Hydrography:National Hydrography Dataset, 1899 - 2019
Contours:National Elevation Dataset, 1999
Boundaries:Multiple sources; see metadata file, 2017 - 2018
Public Land Survey System:BLM, 2019
Wetlands:FWS National Wetlands Inventory, 1983



ROAD CLASSIFICATION

- Expressway
- Secondary Hwy
- Ramp
- Interstate Route
- FS Primary Route
- Local Connector
- Local Road
- 4WD
- US Route
- FS Passenger Route
- State Route
- FS High Clearance Route

Check with local Forest Service unit for current travel conditions and restrictions.

HUNGRY MOUNTAIN, WA
2020

NSN 7-164-301-6401-9-99
NSA REF NO. 7 USGS 2.4 K.2.147.9