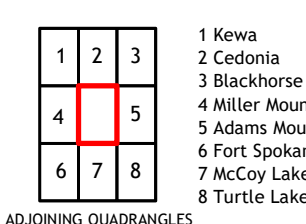
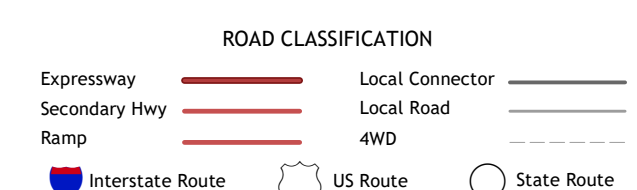
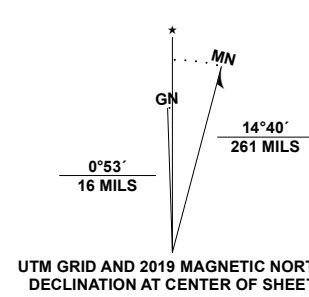


**Produced by the United States Geological Survey**

North American Datum of 1983 (NAD83)  
World Geodetic System of 1984 (WGS84), Projection and  
1 000-meter grid; Universal Transverse Mercator, Zone 11U; 11T  
This map is not a legal document. Boundaries may be  
generalized for this map scale. Private lands within government  
reservations may not be shown. Obtain permission before  
entering private lands.

Imagery.....NAIP, July 2015 - January 2016  
Roads.....U.S. Census Bureau, 2016  
Names.....GNIS, 1979-2019  
Hydrography.....National Hydrography Dataset, 1989-2019  
Contours.....National Elevation Dataset, 2001  
Boundaries.....Multiple sources; see metadata file 2017-2018  
Public Land Survey System.....BLM, 2019  
Wetlands.....FWS National Wetlands Inventory 1983



**HUNTERS, WA**  
2020

