



Produced by the United States Geological Survey

North American Datum of 1983 (NAD83)

World Geodetic System of 1984 (WGS84). Projection and 1 000-meter grid: Universal Transverse Mercator, Zone 10T 10 000-foot ticks: Washington Coordinate System of 1983 (north zone)

This map is not a legal document. Boundaries may be generalized for this map scale. Private lands within government reservations may not be shown. Obtain permission before reproducing private lands.

Imagery.....NAIP, November 20

Names.....U.S. Census Bureau, 2015 - 20

Roads.....GNIS, 20

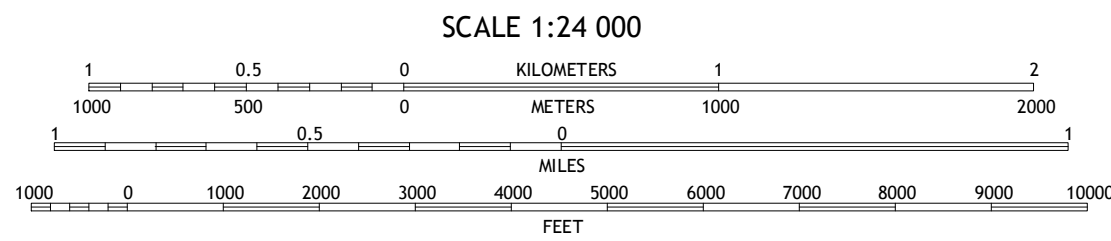
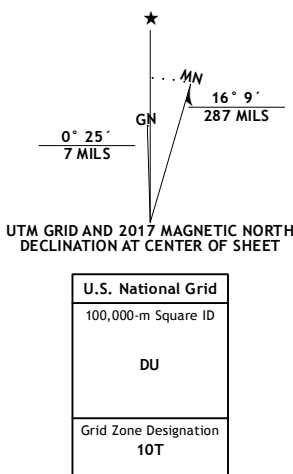
Hydrography.....National Hydrography Dataset, 20

Coasts.....National Elevation Dataset, 20







Boundaries.....Multiple sources; see metadata file 1972 - 20




Public Land Survey System.....BLM, 20

Wetlands.....FWS National Wetlands Inventory 1977 - 20



ROAD CLASSIFICATION

Expressway		Local Connector	
Secondary Hwy		Local Road	
Ramp		4WD	

 Interstate Route  US Route  State Route



HURRICANE HILL, WA
2017