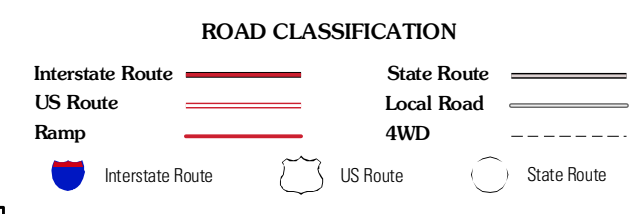
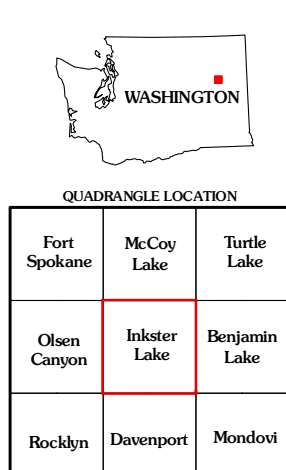
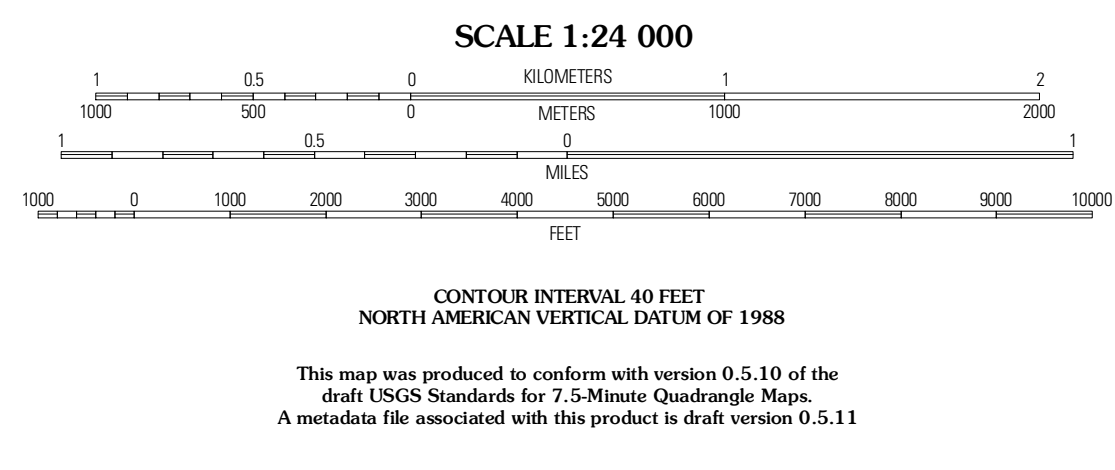
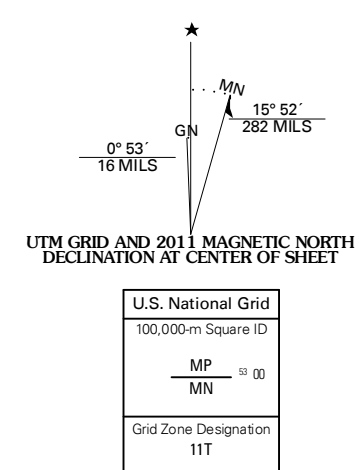




Produced by the United States Geological Survey
North American Datum of 1983 (NAD83)
World Geodetic System of 1984 (WGS84). Projection and
1 000-meter grid. Universal Transverse Mercator, Zone 11T
10 000-foot ticks: Washington Coordinate System of 1983
(north zone)

Imagery:.....NAIP, June 2009
Roads:.....2006-2010 Tele Atlas
Names:.....GNS, 2009
Hydrography:.....National Hydrography Dataset, 2009
Contours:.....National Elevation Dataset, 2001



QUADRANGLE LOCATION

Fort Spokane	McCoy Lake	Turtle Lake
Open Canyon	Inkster Lake	Benjamin Lake
Rocklyn	Davenport	Mondovi

ADJOINING 7.5' QUADRANGLES