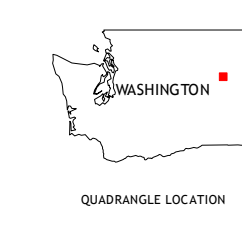
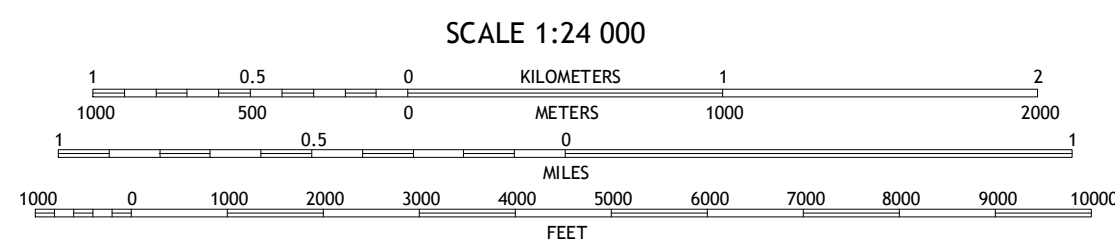
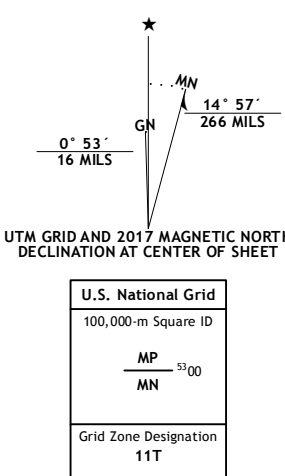


Produced by the United States Geological Survey
North American Datum of 1983 (NAD83)
World Geodetic System of 1984 (WGS84). Projection and
1 000-meter grid: Universal Transverse Mercator, Zone 11T
10 000-foot ticks: Washington Coordinate System of 1983 (north
zone)

This map is not a legal document. Boundaries may be
generalized for this map scale. Private lands within government
reservations may not be shown. Obtain permission before
entering private lands.

Imagery.....	N.A.I.P.	January	2016
Roads.....	U.S. Census Bureau	2015 - 2016	
Names.....	GNIS	2016	
Hydrography.....	National Hydrography Dataset	2016	
Contours.....	National Elevation Dataset	2001	
Boundaries.....	Multiple sources; see metadata file	1972 - 2016	
Public Land Survey System.....	BLM	2016	
Wetlands.....	FWS National Wetlands Inventory	1977 - 2014	



ROAD CLASSIFICATION

Expressway	Local Connector
Secondary Hwy	Local Road
Ramp	4WD
Interstate Route	US Route
	State Route

ADJOINING QUADRANGLES

1	2	3
4	5	6
7	8	

1 Fort Spokane
2 McCoy Lake
3 Turtle Lake
4 Olsen Canyon
5 Benjamin Lake
6 Rocklyn
7 Davenport
8 Mondovi

INKSTER LAKE, WA
2017

