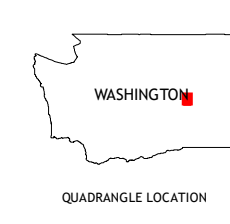
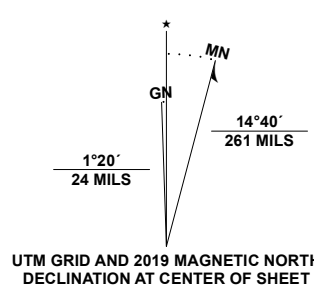


Produced by the United States Geological Survey

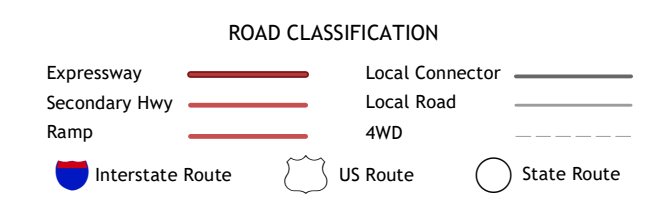
North American Datum of 1983 (NAD83)
World Geodetic System of 1984 (WGS84), Projection and
1 000-meter grid; Universal Transverse Mercator, Zone 11T
This map is not a legal document. Boundaries may be
generalized for this map scale. Private lands within government
reservations may not be shown. Obtain permission before
entering private lands.
Imagery.....NAIP, July 2015 - January 2016
Roads.....U.S. Census Bureau, 2016
Names.....GNIS, 1979 - 2015
Hydrography.....National Hydrography Dataset, 2006 - 2013
Contours.....National Elevation Dataset, 2001
Boundaries.....Multiple sources; see metadata file 2017 - 2018
Public Land Survey System.....BLM, 2019
Wetlands.....FWS National Wetlands Inventory 1976 - 1982



ADJOINING QUADRANGLES

1	2	3
4	5	6
7	8	

1 Martin
2 Sullivan Lake
3 Pacific Lake
4 Martin SW
5 Odessa
6 Ruff
7 Batum
8 Reiman



SCALE 1:24 000
CONTOUR INTERVAL 10 FEET
NORTH AMERICAN VERTICAL DATUM OF 1988
This map was produced to conform with the
National Geospatial Program US Topo Product Standard, 2011.
A metadata file associated with this product is draft version 0.6.18

