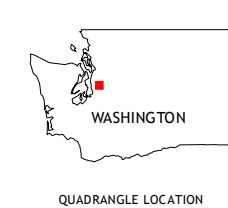


CONTOUR INTERVAL 20 FEET
NORTH AMERICAN VERTICAL DATUM OF 1988





This map was produced to conform with the
National Geospatial Program US Topo Product Standard, 2011.
All data associated with this product is draft version 0.6.15






Kirkland	Redmond	Carnation
Mercer Island	Issaquah	Fall City
Renton	Maple Valley	Hobart

ADJOINING 7.5' QUADRANGLES

ROAD CLASSIFICATION

Expressway		Local Connector	
Secondary Hwy		Local Road	
Ramp		4WD	

 Interstate Route  US Route  State Route

ISSAQUAH, WA
2014