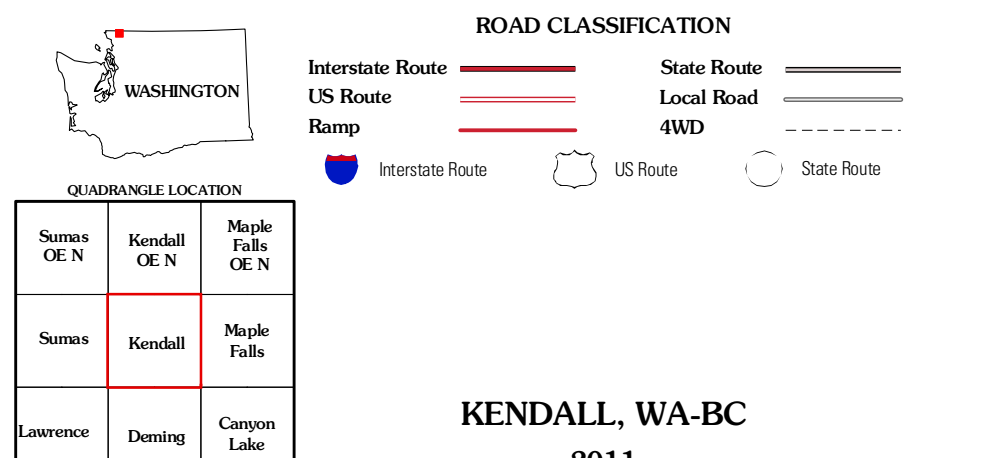
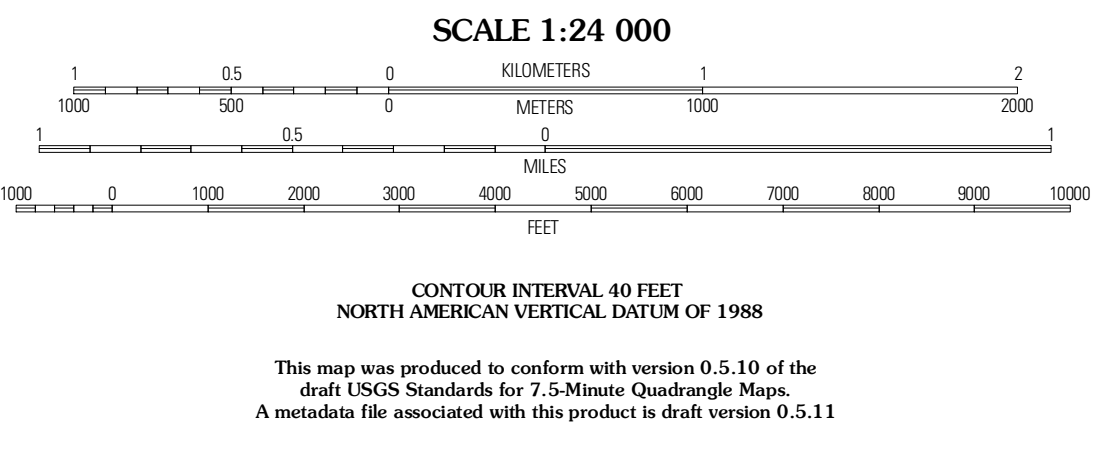
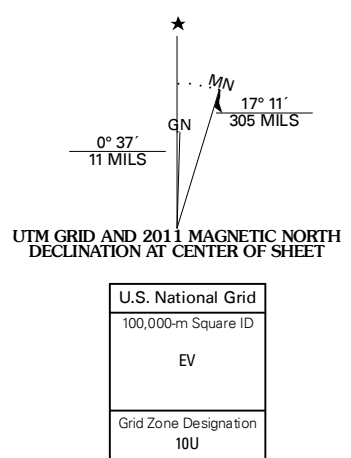




Produced by the United States Geological Survey
North American Datum of 1983 (NAD83)
World Geodetic System of 1984 (WGS84) Projection and
1 000-meter grid; Universal Transverse Mercator, Zone 10U
10 000-foot ticks; Washington Coordinate System of 1983
(north zone)

Imagery: NAIP, August 2009
Roads: 2006-2010 Tide Atlas
Names: GNS, 2009
Hydrography: National Hydrography Dataset, 2009
Contours: National Elevation Dataset, 1999



KENDALL, WA-BC
2011