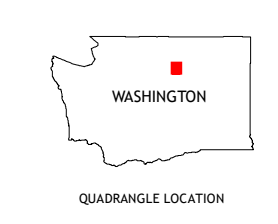
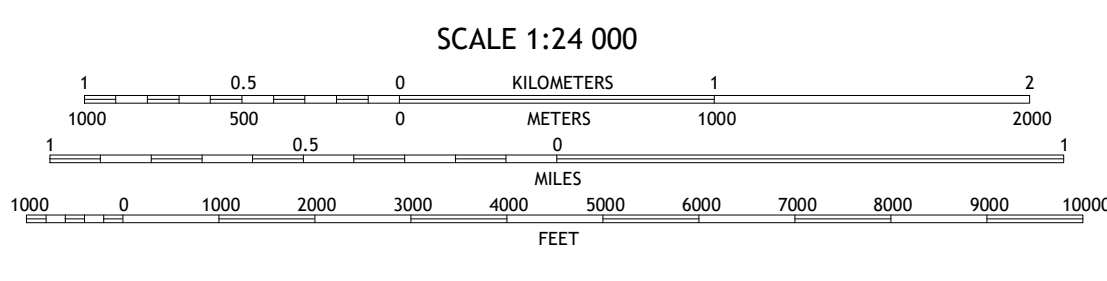
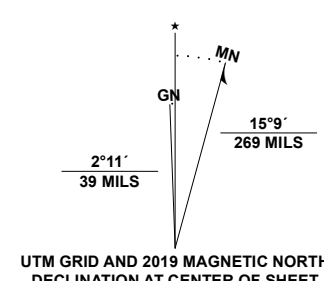
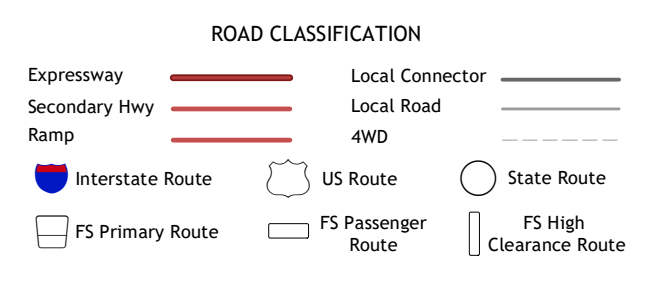


Produced by the United States Geological Survey North American Datum of 1983 (NAD83) World Geodetic System of 1984 (WGS84) Projection and 1 000-meter grid/Universal Transverse Mercator, Zone 11U This map is not a legal document. Boundaries may be generalized for this map scale. Private lands within government reservations may not be shown. Obtain permission before entering private lands.



QUADRANGLE LOCATION table with 8 cells: 1 Twisp East, 2 Thrapp Mountain, 3 Chilliwist Valley, 4 Methow, 5 Rat Lake, 6 Cooper Mountain, 7 Pateros, 8 Brewster



Check with local Forest Service unit for current travel conditions and restrictions.

KNOWLTON KNOB, WA 2020

