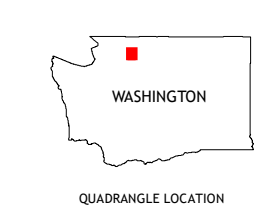
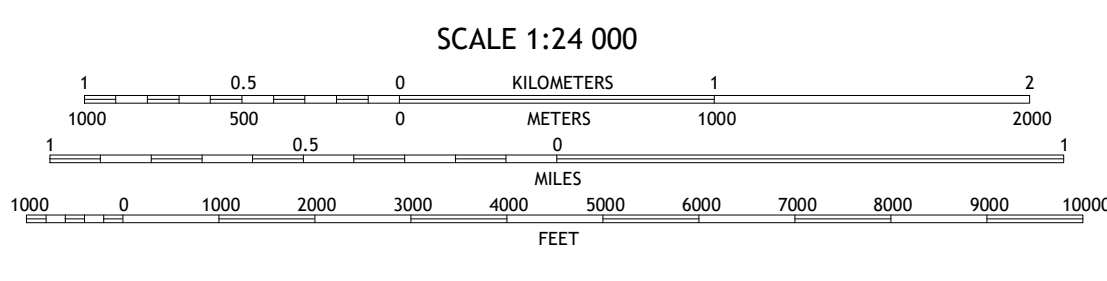



Produced by the United States Geological Survey
North American Datum of 1983 (NAD83)
World Geodetic System of 1984 (WGS84). Projection and
1 000-meter grid/Universal Transverse Mercator, Zone 10U
This map is not a legal document. Boundaries may be
generalized for this map scale. Private lands within government
reservations may not be shown. Obtain permission before
entering private lands.

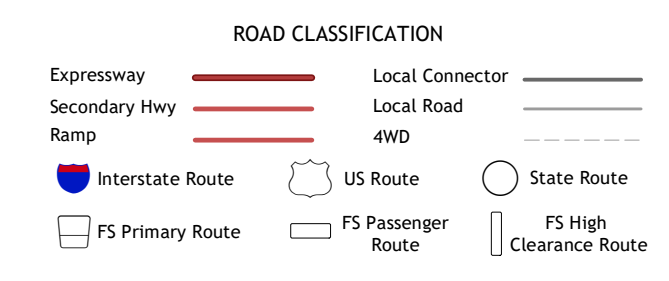
Imagery.....NAIP, September 2015 - November 2015
Roads.....U.S. Census Bureau, 2016
Data within US Forest Service Lands.....FSTopo
with limited Forest Service updates, 2013
Names.....GNIS, 1979 - 2019
Hydrography.....National Hydrography Dataset, 2004
Contours.....National Elevation Dataset, 2018
Boundaries.....Multiple sources: see metadata file 2017 - 2018
Public Land Survey System.....BLM, 2019
Wetlands.....FWS National Wetlands Inventory 1974



1	2	3
4	5	6
7	8	

ADJOINING QUADRANGLES

- 1 Baker Pass
- 2 Walker Peak
- 3 Bacon Peak
- 4 Grandy Lake
- 5 Saik Mountain
- 6 Gee Point
- 7 Finney Peak
- 8 Rockport



Check with local Forest Service unit
for current travel conditions and restrictions.

LAKE SHANNON, WA
2020

