

Produced by the United States Geological Survey North American Datum of 1983 (NAD83) World Geodetic System of 1984 (WGS84) Projection and 1 000-meter grid/Universal Transverse Mercator, Zone 10T This map is not a legal document. Boundaries may be generalized for this map scale. Private lands within government reservations may not be shown. Obtain permission before entering private lands.

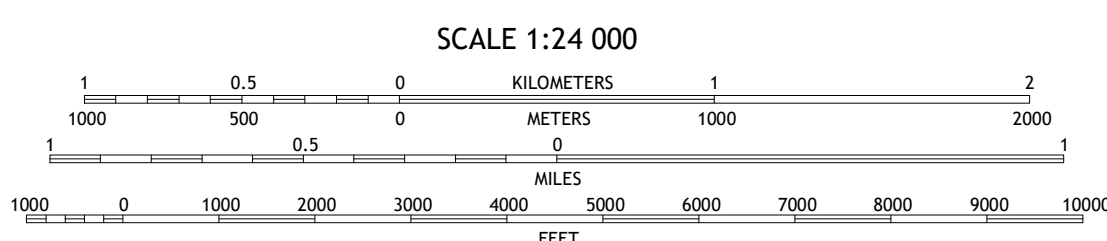
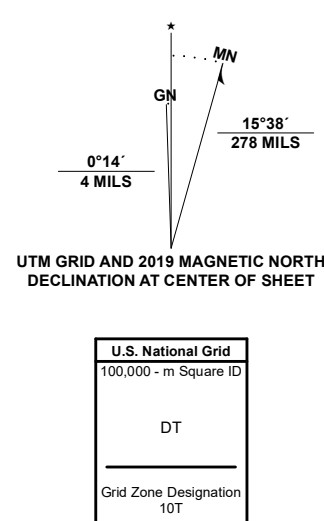
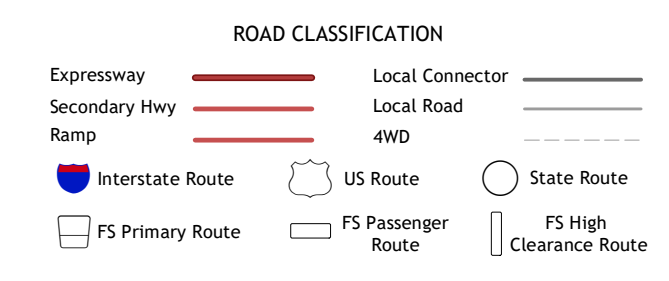


Table with 8 columns and 2 rows listing spot heights: 1 Mount Olson, 2 Mount Skokomish, 3 Mount Washington, 4 Mount Tebo, 5 Hoodspott, 6 Dry Bell Lakes, 7 Vance Creek, 8 Skokomish Valley.



Check with local Forest Service unit for current travel conditions and restrictions. LIGHTNING PEAK, WA 2020

