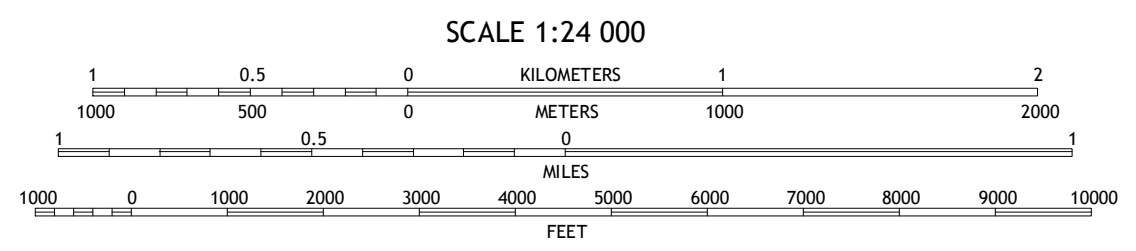
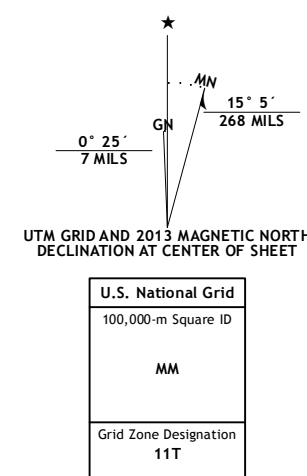


**Produced by the United States Geological Survey**  
North American Datum of 1983 (NAD83)  
World Geodetic System of 1984 (WGS84). Projection and  
1 000-meter grid: Universal Transverse Mercator, Zone 11T  
10 000-foot ticks: Washington Coordinate System of 1983 (south zone)

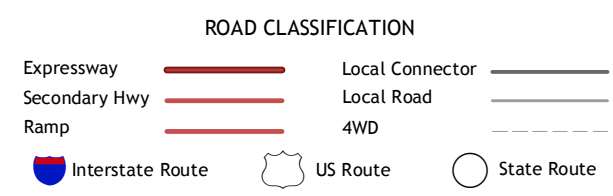
This map is not a legal document. Boundaries may be generalized for this map scale. Private lands within government reservations may not be shown. Obtain permission before entering private lands.

Imagery:.....NAIP, July 2011  
Roads:.....©2006-2013 TomTom  
Names:.....GNIS, 2013  
Hydrography:.....National Hydrography Dataset, 2011  
Contours:.....National Elevation Dataset, 2001  
Boundaries:.....Census, IBWC, IBC, USGS, 1972 - 2012  
Public Land Survey System:.....BLM, 2011



QUADRANGLE LOCATION

Endicott	Thera	Diamond
Dusty	Little Penawawa Creek	Wilcox
Ping	Wades Bar	Almota



**LITTLE PENAWAWA CREEK, WA**  
2013



ADJOINING 7.5 QUADRANGLES