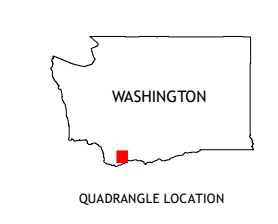
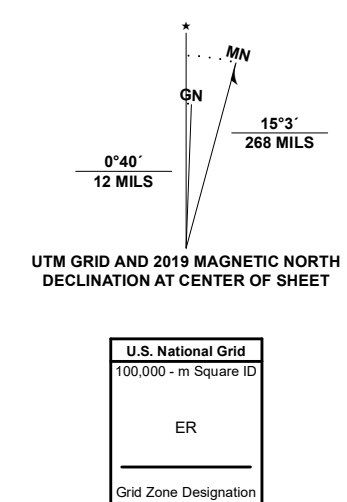


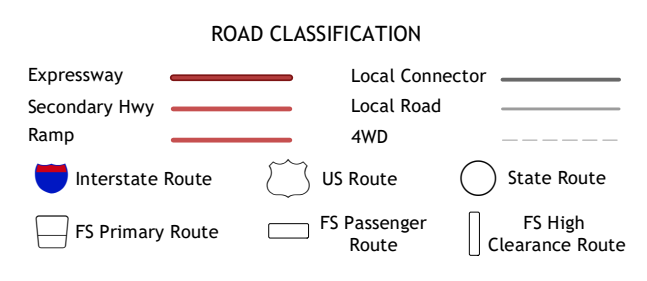
**Produced by the United States Geological Survey**  
North American Datum of 1983 (NAD83)  
World Geodetic System of 1984 (WGS84). Projection and 1 000-meter grid/Universal Transverse Mercator, Zone 10T  
This map is not a legal document. Boundaries may be generalized for this map scale. Private lands within government reservations may not be shown. Obtain permission before entering private lands.

Imagery.....NAP, July 2015 - November 2015  
Roads.....U.S. Census Bureau, 2016  
Roads within US Forest Service Lands.....FSTopo Data with limited Forest Service updates, 2013  
Names.....GNIS, 1979  
Hydrography.....National Hydrography Dataset, 1999 - 2020  
Contours.....National Elevation Dataset, 1999 - 2017  
Boundaries.....Multiple sources; see metadata file, 2019  
Public Land Survey System.....BLM, 2019  
Wetlands.....FWS National Wetlands Inventory 1975 - 1981



1	2	3	1 Slouxon Peak
4	5	6	2 Bare Mountain
7	8	7	3 Termination Point
		8	4 Gumboot Mountain
			5 Stabler
			6 Bobo Mountain
			7 Beacon Rock
			8 Bonneville Dam

ADJOINING QUADRANGLES



Check with local Forest Service unit for current trail conditions and restrictions.

**LOOKOUT MOUNTAIN, WA**  
2020

