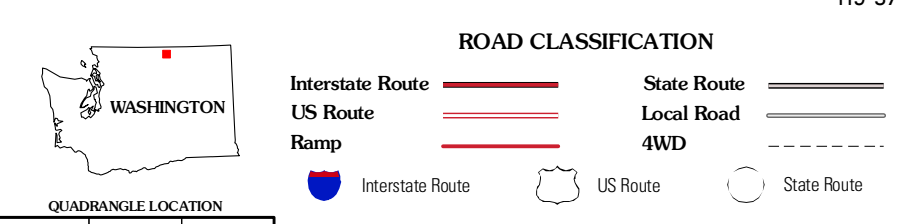
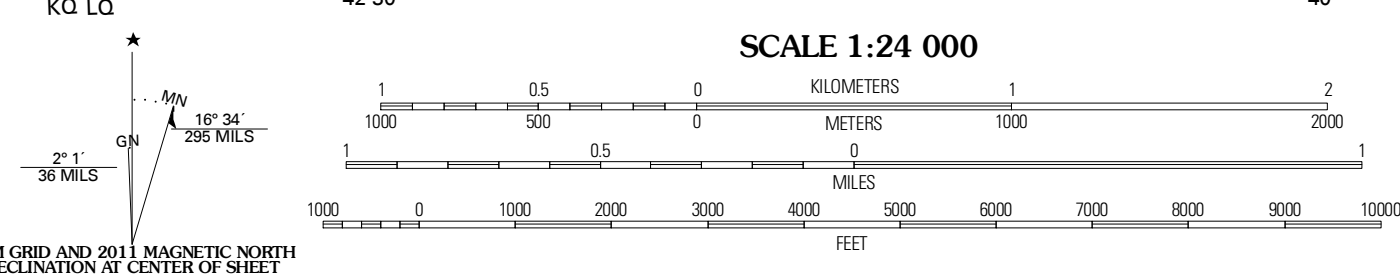
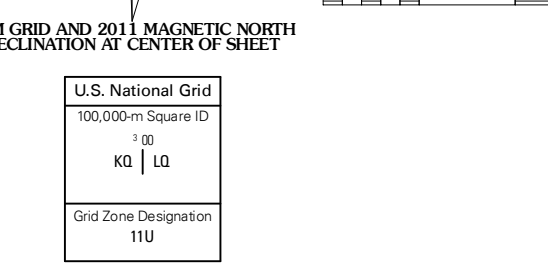




Produced by the United States Geological Survey
North American Datum of 1983 (NAD83)
World Geodetic System of 1984 (WGS84). Projection and
1 000-meter grid; Universal Transverse Mercator, Zone 11U
10 000-foot ticks; Washington Coordinate System of 1983
(north zone)



Imagery:.....NAIP, June 2009
Roads:.....©2006-2010 Title Atlas
Names:.....GNIS, 2009
Hydrography:.....National Hydrography Dataset, 2009
Contours:.....National Elevation Dataset, 1999



CONTOUR INTERVAL 40 FEET
NORTH AMERICAN VERTICAL DATUM OF 1988
This map was produced to conform with version 0.5.10 of the
draft USGS Standards for 7.5-Minute Quadrangle Maps.
A metadata file associated with this product is draft version 0.5.11

QUADRANGLE LOCATION

Harley Peak	Nighthawk	Bullfrog Mountain
Duncan Ridge	Loomis	Enterprise
Cook Mountain	Blue Goat Mountain	American Lake

ADJOINING 7.5 QUADRANGLES

LOOMIS, WA
2011