

Produced by the United States Geological Survey North American Datum of 1983 (NAD83) World Geodetic System of 1984 (WGS84)...

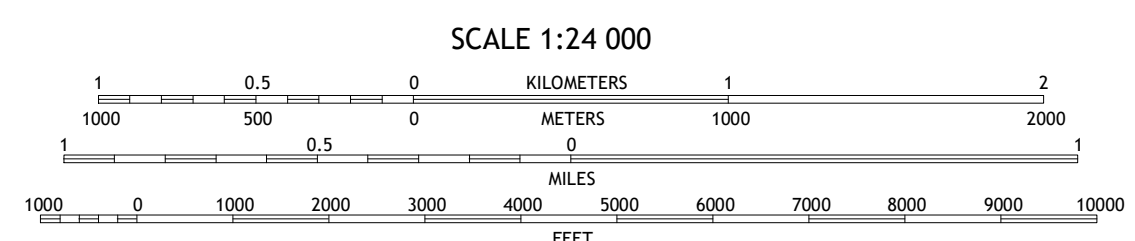
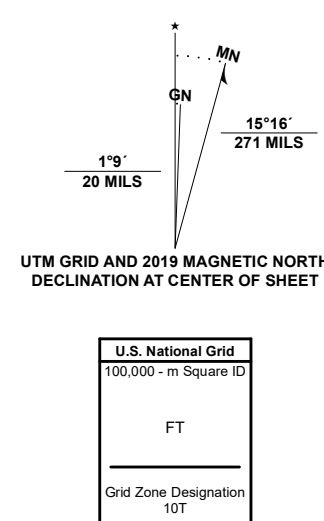
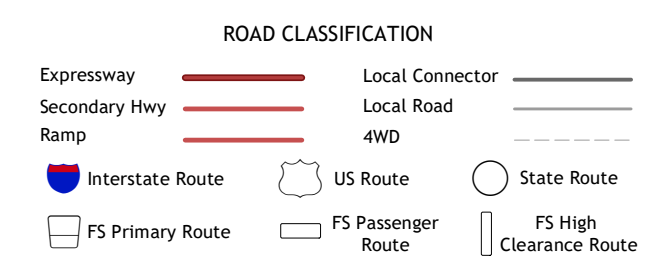


Table with 2 columns: Index number and Name (e.g., 1 Bander, 2 Snoqualmie Pass, 3 Chikamin Peak).



Check with local Forest Service unit for current travel conditions and restrictions. LOST LAKE, WA 2020

