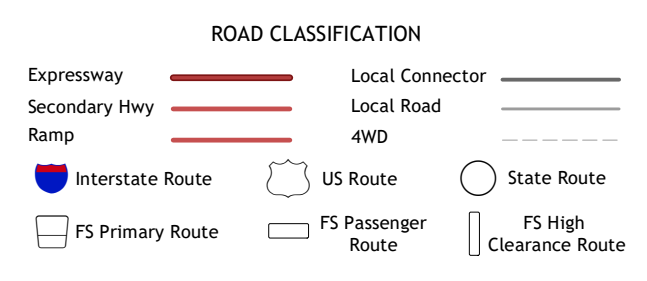
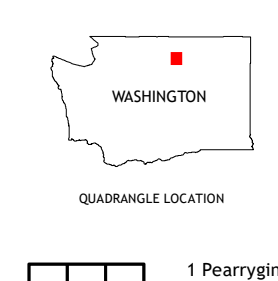
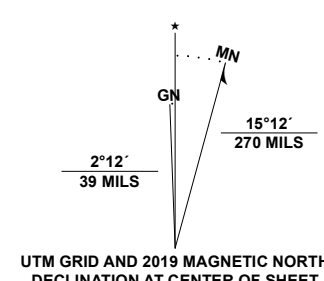


Produced by the United States Geological Survey
North American Datum of 1983 (NAD83)
World Geodetic System of 1984 (WGS84). Projection and 1 000-meter grid/Universal Transverse Mercator, Zone 11U
This map is not a legal document. Boundaries may be generalized for this map scale. Private lands within government reservations may not be shown. Obtain permission before entering private lands.



ADJOINING QUADRANGLES

1	2	3
4	5	6
7	8	9

1 Pearygin Peak
2 Old Baldy
3 Concomly West
4 Blue Buck Mountain
5 Buck Mountain
6 Twisp East
7 Thrapp Mountain
8 Chliwist Valley

LOUP LOUP SUMMIT, WA
2020

