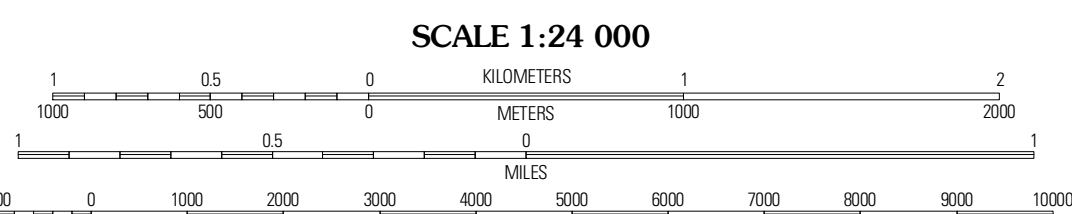
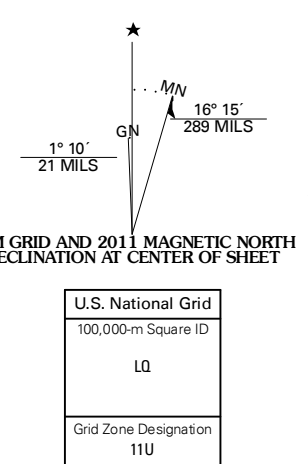




Produced by the United States Geological Survey
North American Datum of 1983 (NAD83)
World Geodetic System of 1984 (WGS84). Projection and
1 000-meter grid: Universal Transverse Mercator, Zone 11U
10 000-foot ticks: Washington Coordinate System of 1983
(north zone)

Imagery: N/AIP, June 2009
Roads: ©2006-2010 Tele Atlas
Roads within US Forest Service Lands with limited Forest Service updates, 2009
Names: ©2009 GNS, 2009
Hydrography: National Hydrography Dataset, 2009
Contours: National Elevation Dataset, 1999



CONTOUR INTERVAL 40 FEET
NORTH AMERICAN VERTICAL DATUM OF 1988

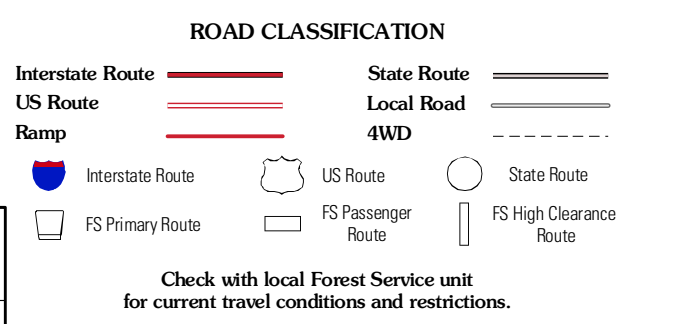
This map was produced to conform with version 0.5.10 of the draft USGS Standards for 7.5-Minute Quadrangle Maps. A metadata file associated with this product is draft version 0.5.13



QUADRANGLE LOCATION

Vulcan Mountain	Carlew	Boundary Mountain
Karamin	Malo	Mount Leona
Republic	Cooker Mountain	Copper Butte

ADJOINING 7.5' QUADRANGLES



MALO, WA
2011