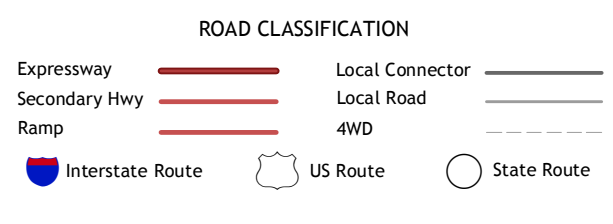
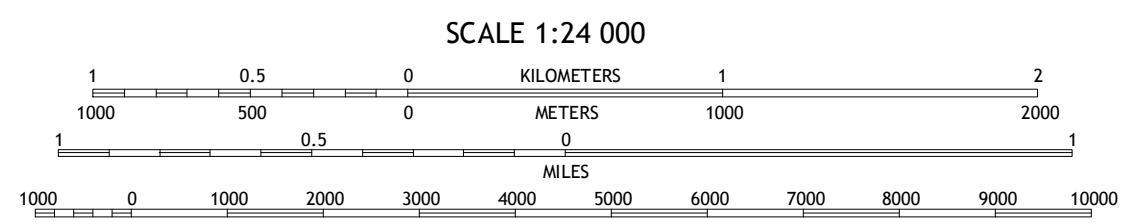
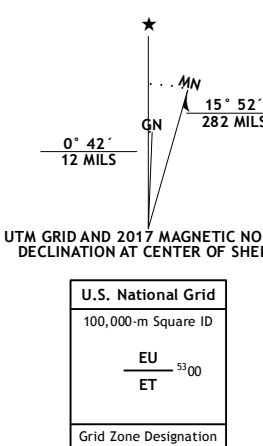


Produced by the United States Geological Survey North American Datum of 1983 (NAD83) World Geodetic System of 1984 (WGS84) Projection and 1 000-meter grid: Universal Transverse Mercator, Zone 10T 10 000-foot ticks: Washington Coordinate System of 1983 (north zone)



ADJOINING QUADRANGLES. A 3x3 grid of numbers 1-9. The center square (5) is highlighted in red.

MALTBY, WA 2017

