

Produced by the United States Geological Survey North American Datum of 1983 (NAD83) World Geodetic System of 1984 (WGS84). Projection and 1 000-meter grid: Universal Transverse Mercator, Zone 10T 10 000-foot ticks: Washington Coordinate System of 1983 (north zone)

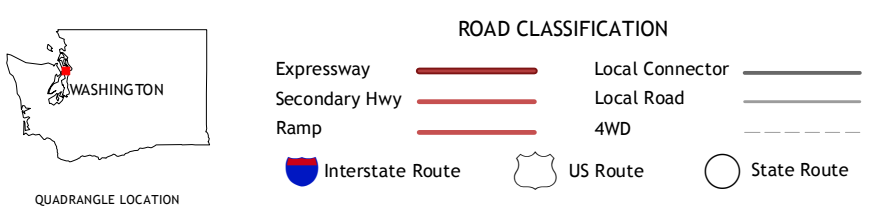
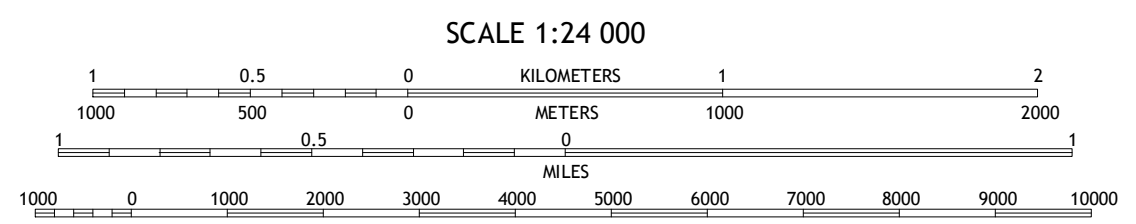
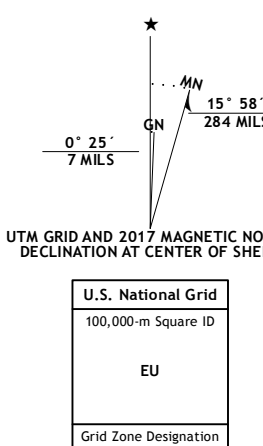


Table with 8 columns and 2 rows showing adjacent quadrangles: 1 Freeland, 2 Langley, 3 Tulalip, 4 Hansville, 5 Mukilteo, 6 Port Gamble, 7 Edmonds West, 8 Edmonds East

MAXWELTON, WA 2017

