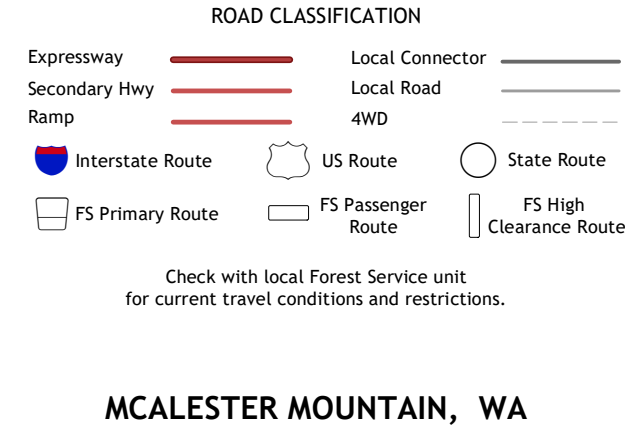
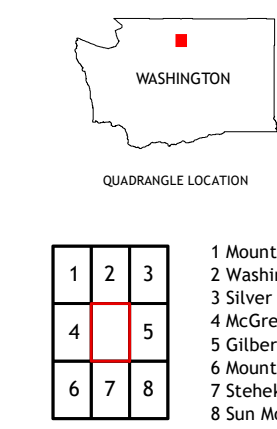
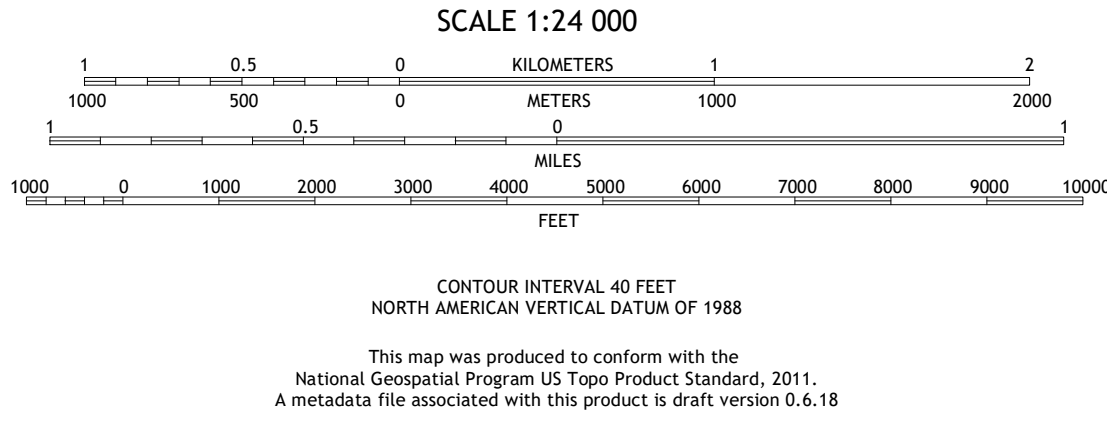
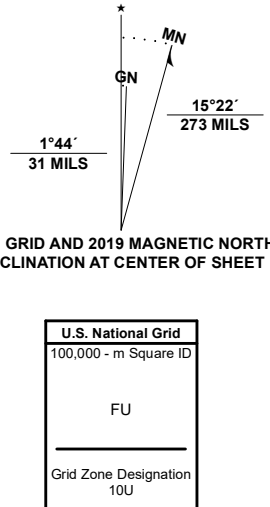


Produced by the United States Geological Survey

North American Datum of 1983 (NAD83)  
World Geodetic System of 1984 (WGS84). Projection and  
1 000-meter grid: Universal Transverse Mercator, Zone 10U  
This map is not a legal document. Boundaries may be  
generalized for this map scale. Private lands within government  
reservations may not be shown. Obtain permission before  
entering private lands.

Imagery.....NAIP, September 2015 - November 2015  
Roads.....U.S. Census Bureau, Not Available  
Roads within US Forest Service Lands.....FS Topo Data  
Names.....with limited Forest Service updates, Not Available  
Contours.....GNS, 1979 - 2019  
Hydrography.....National Hydrography Dataset, 1899 - 2019  
Boundaries.....National Elevation Dataset, 1999  
Public Land Survey System.....BLM, 2019  
Wetlands.....FWS National Wetlands Inventory, 1984



MCALESTER MOUNTAIN, WA  
2020

