

Produced by the United States Geological Survey
North American Datum of 1983 (NAD83)
World Geodetic System of 1984 (WGS84) Projection and 1 000-meter grid/Universal Transverse Mercator, Zone 10U
This map is not a legal document. Boundaries may be generalized for this map scale. Private lands within government reservations may not be shown. Obtain permission before entering private lands.

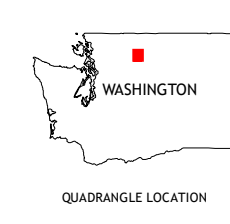
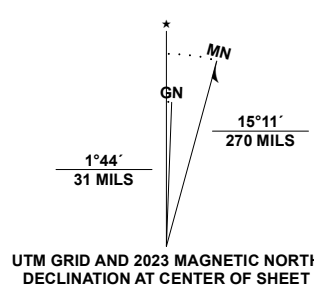
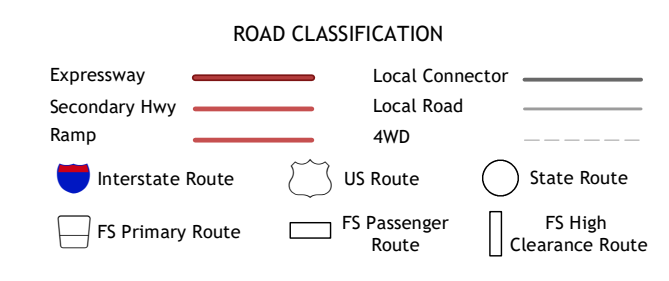


Table with 3 columns and 3 rows showing adjacent quadrangles: 1 Mount Arriva, 2 Washington Pass, 3 Silver Star Mountain, 4 McGregor Mountain, 5 Gilbert, 6 Mount Lyall, 7 Stehekin, 8 Sun Mountain.



Check with local Forest Service unit for current travel conditions and restrictions.
MCALESTER MOUNTAIN, WA
2023

