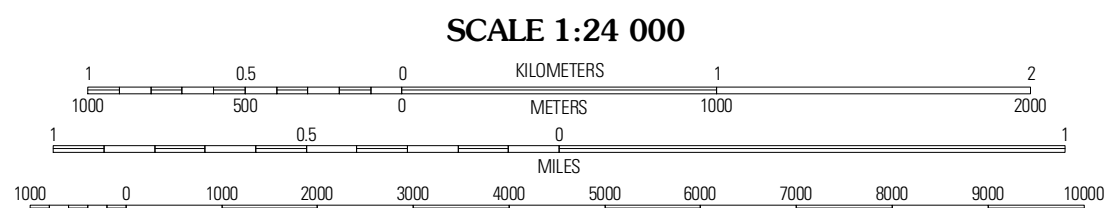
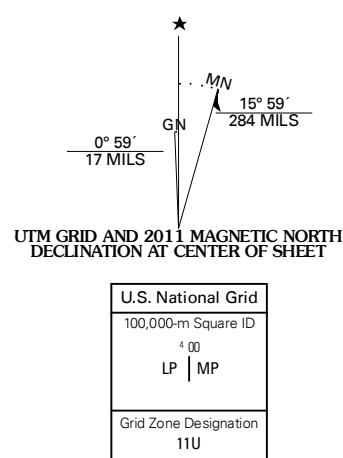




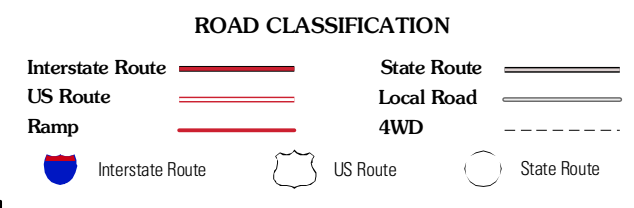
Produced by the United States Geological Survey  
North American Datum of 1983 (NAD83)  
Roads.....2006-2010 Tele Atlas  
Names.....GNIS, 2009  
Hydrography.....National Hydrography Dataset, 2009  
Contours.....National Elevation Dataset, 2001



QUADRANGLE LOCATION

Gold Mountain	Rewa	Cedonia
Ninemile Flat	Miller Mountain	Hunters
Johnny George Mountain	Fort Spokane	McCoy Lake

ADJOINING 7.5' QUADRANGLES



MILLER MOUNTAIN, WA  
2011