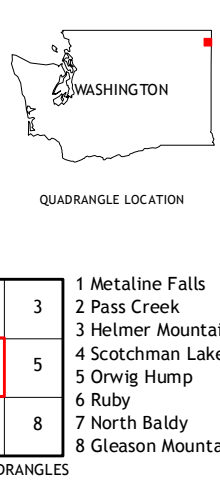
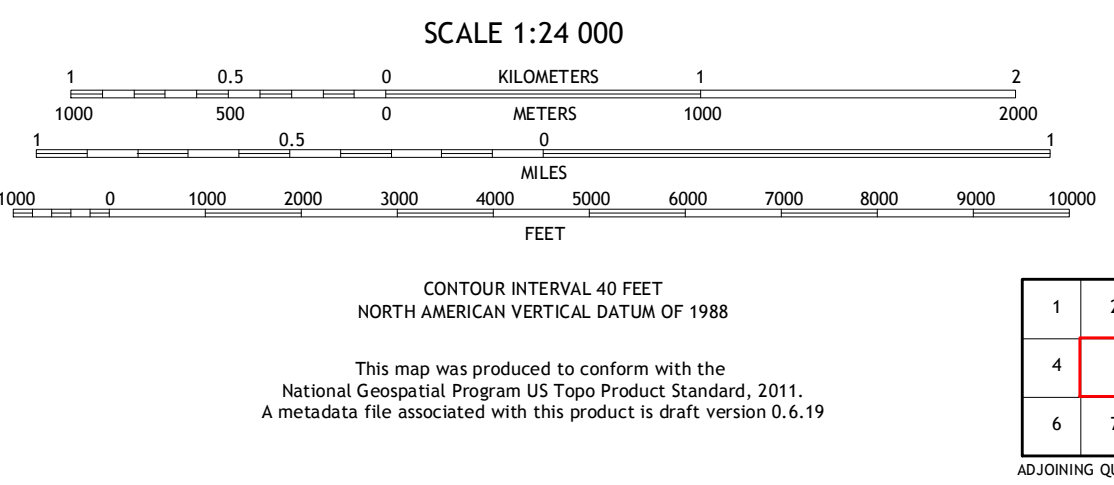
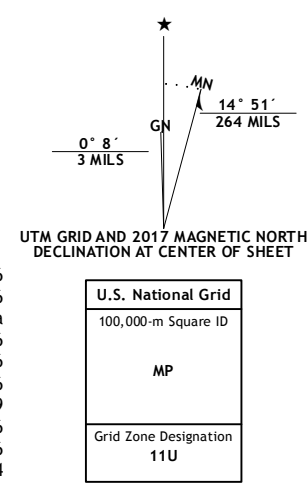


Produced by the United States Geological Survey North American Datum of 1983 (NAD83) World Geodetic System of 1984 (WGS84) Projection and 1 000-meter grid: Universal Transverse Mercator, Zone 11U 10 000-foot ticks: Washington Coordinate System of 1983 (north zone)



ROAD CLASSIFICATION Expressway Secondary Hwy Ramp Interstate Route US Route FS Primary Route Local Connector Local Road 4WD FS Passenger Route State Route FS High Clearance Route

MONUMENTAL MOUNTAIN, WA 2017

NSN 7540-01-402-222-9 USGS REF NO. USGS 244K30061