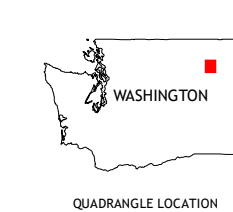
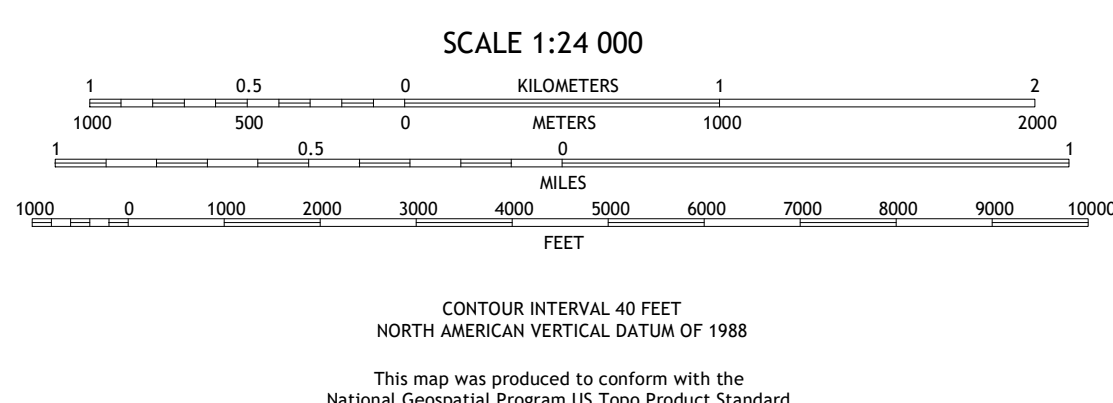
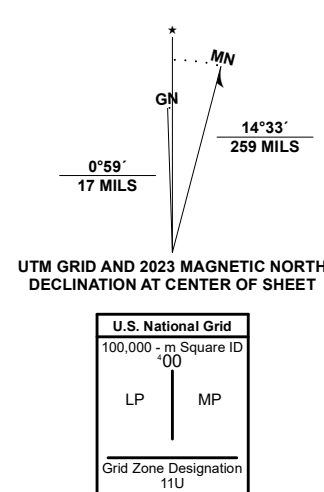


Produced by the United States Geological Survey
North American Datum of 1983 (NAD83)
World Geodetic System of 1984 (WGS84), Projection and
1 000-meter grid/Universal Transverse Mercator, Zone 11U
This map is not a legal document. Boundaries may be
generalized for this map scale. Private lands within government
reservations may not be shown. Obtain permission before
entering private lands.

Imagery.....NAIP, July 2017 - November 2017
Roads.....U.S. Census Bureau, 2016
Names.....GNIS, 1979 - 2023
Hydrography.....National Hydrography Dataset, 2005 - 2022
Contours.....National Elevation Dataset, 1999
Boundaries.....Multiple sources; see metadata file 2021 - 2022
Public Land Survey System.....BLM, 2019
Wetlands.....FWS National Wetlands Inventory 1983



1	2	3
4	5	6
7	8	9

ADJOINING QUADRANGLES

- 1 Sitdown Mountain
- 2 La Fleur Lake
- 3 Rice
- 4 Twin Lakes
- 5 Inchellium
- 6 Gold Mountain
- 7 Kewa
- 8 Cedonia

