

Produced by the United States Geological Survey North American Datum of 1983 (NAD83) World Geodetic System of 1984 (WGS84). Projection and 1 000-meter grid: Universal Transverse Mercator, Zone 10T 10 000-foot ticks: Washington Coordinate System of 1983 (north zone)

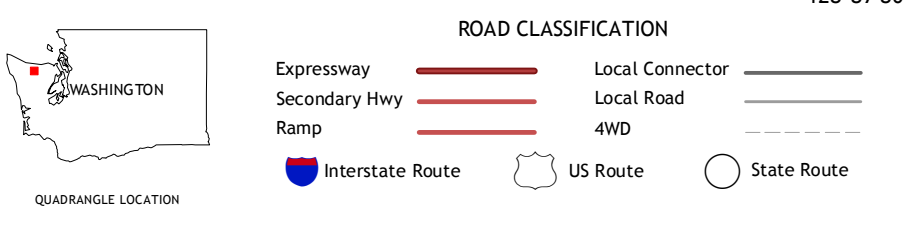
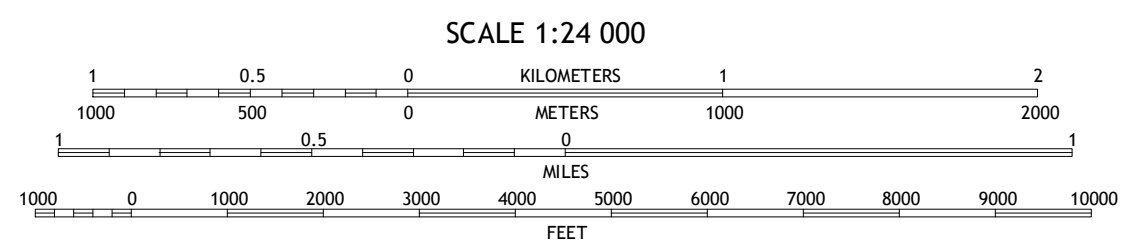
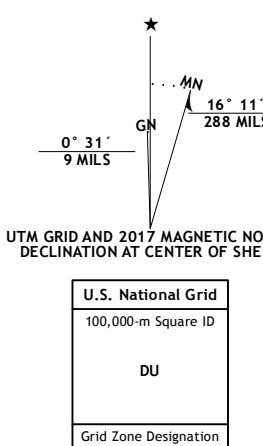


Table with 8 columns and 2 rows listing adjacent quadrangles: 1 Lake Crescent, 2 Lake Sutherland, 3 Elwha, 4 Bogachiel Peak, 5 Hurricane Hill, 6 Mount Tom, 7 Mount Olympus, 8 Mount Queets

MOUNT CARRIE, WA 2017

