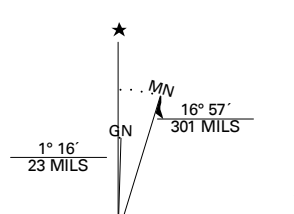


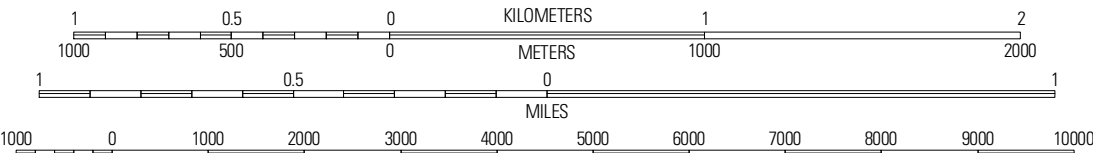
Produced by the United States Geological Survey  
North American Datum of 1983 (NAD83)  
World Geodetic System of 1984 (WGS84). Projection and  
1 000-meter grid: Universal Transverse Mercator, Zone 10U  
10 000-foot ticks: Washington Coordinate System of 1983  
(north zone)

Imagery:.....NAIP, August 2009  
Roads:.....©2006-2010 Title Atlas  
Names:.....GNIS, 2009  
Hydrography:.....National Hydrography Dataset, 2009  
Contours:.....National Elevation Dataset, 1999



U.S. National Grid 100,000m Square ID	FV
Grid Zone Designation	10U

**SCALE 1:24 000**



CONTOUR INTERVAL 40 FEET  
NORTH AMERICAN VERTICAL DATUM OF 1988

This map was produced to conform with version 0.5.10 of the  
draft USGS Standards for 7.5-Minute Quadrangle Maps.  
A metadata file associated with this product is draft version 0.5.11

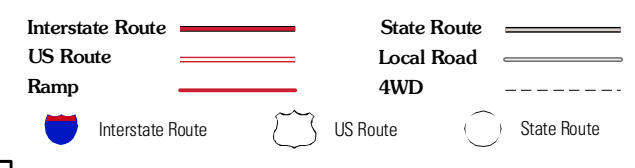


QUADRANGLE LOCATION

Copper Mountain	Mount Redoubt	Mount Spickard
Mount Barn	Mount Challenger	Mount Prophet
Demation Peak	Mount Triumph	Diablo Dam

ADJOINING 7.5 QUADRANGLES

**ROAD CLASSIFICATION**



**MOUNT CHALLENGER, WA**  
2011