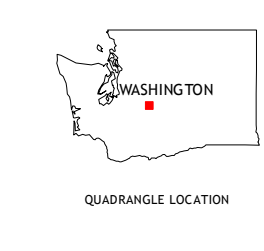
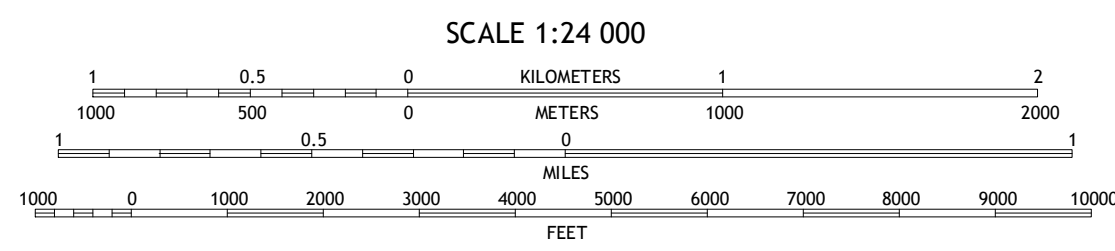
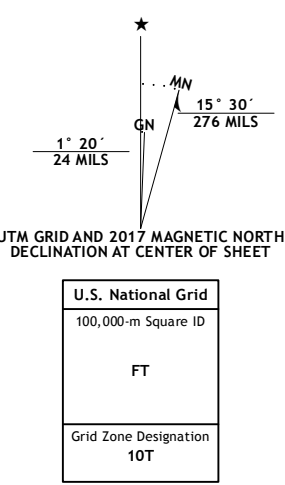


Produced by the United States Geological Survey North American Datum of 1983 (NAD83) World Geodetic System of 1984 (WGS84). Projection and 1000-meter grid: Universal Transverse Mercator, Zone 10T 10 000-foot ticks: Washington Coordinate System of 1983 (south zone)



ROAD CLASSIFICATION table with symbols for Expressway, Secondary Hwy, Ramp, Interstate Route, US Route, FS Primary Route, Local Connector, Local Road, 4WD, State Route, FS High, and Clearance Route.

ADJOINING QUADRANGLES table listing 8 surrounding quadrangles: 1 Blowout Mountain, 2 Easton, 3 Ronald, 4 Raven Roost, 5 Quartz Mountain, 6 Goose Prairie, 7 Old Scab Mountain, 8 Clifwell.

MOUNT CLIFTY, WA 2017

