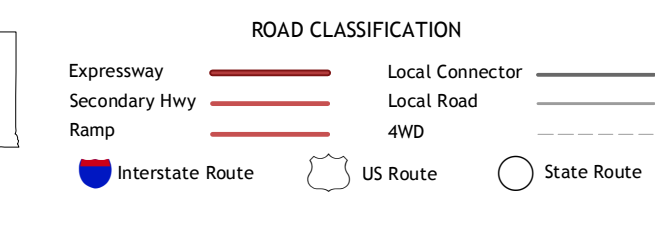
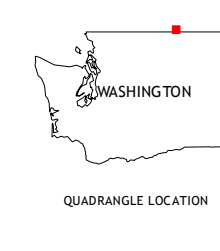
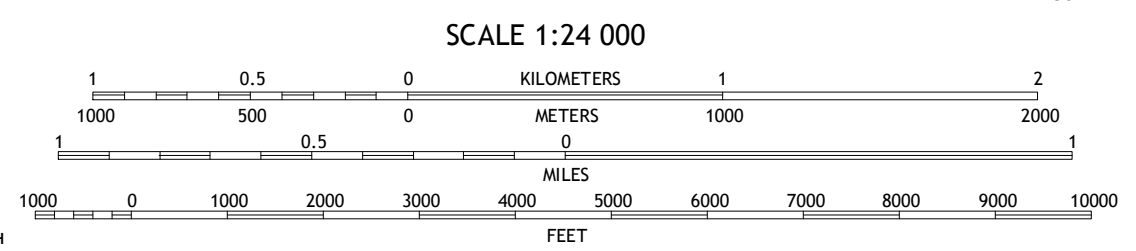



Produced by the United States Geological Survey North American Datum of 1983 (NAD83) World Geodetic System of 1984 (WGS84). Projection and 1 000-meter grid: Universal Transverse Mercator, Zone 11U 10 000-foot ticks: Washington Coordinate System of 1983 (north zone)



ADJOINING QUADRANGLES table with 8 rows and 3 columns. The 5th cell (row 5, column 2) is highlighted in red.

MOUNT HULL OE N, WA-BC 2017

