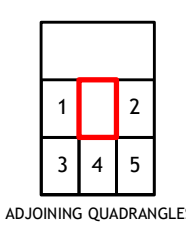
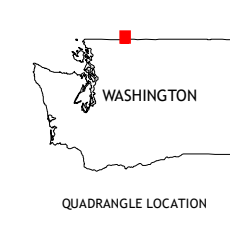
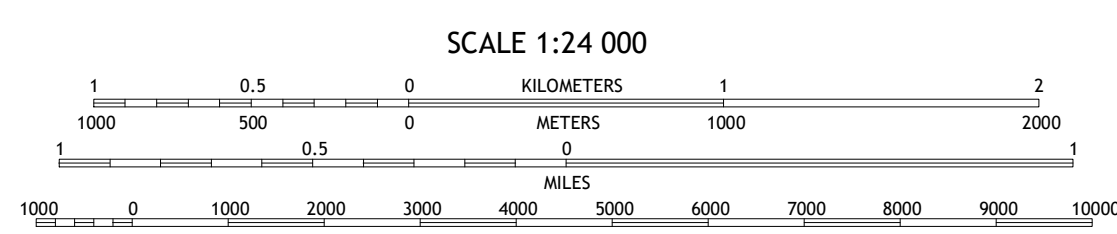
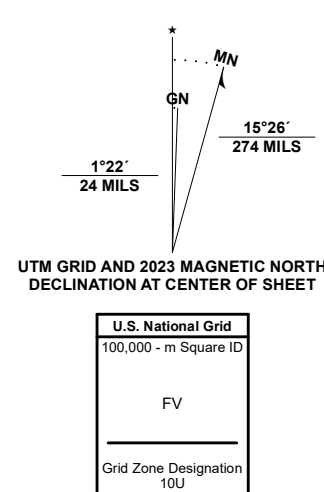
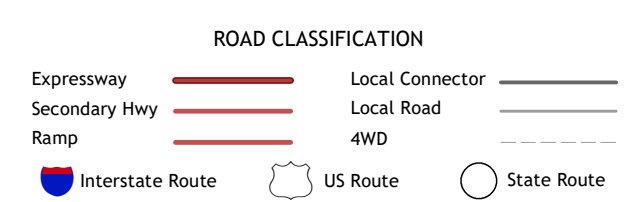


Produced by the United States Geological Survey
 North American Datum of 1983 (NAD83)
 World Geodetic System of 1984 (WGS84), Projection and
 1 000-meter grid/Universal Transverse Mercator, Zone 10U
 This map is not a legal document. Boundaries may be
 generalized for this map scale. Private lands within government
 reservations may not be shown. Obtain permission before
 entering private lands.
 Imagery.....NAIP, October 2017 - November 2017
 Roads.....U.S. Census Bureau, Not Available
 Names.....GNIS, Not Available
 Hydrography.....National Hydrography Dataset, 2004 - 2023
 Contours.....National Elevation Dataset, 1999
 Boundaries.....Multiple sources; see metadata file 2018 - 2022
 Public Land Survey System.....BLM, 2019
 Wetlands.....FWS National Wetlands Inventory Not Available



1 Mount Redoubt OE N
 2 Hozomeen Mountain OE N
 3 Mount Redoubt
 4 Mount Spickard
 5 Hozomeen Mountain



SCALE 1:24 000
 CONTOUR INTERVAL 40 FEET
 NORTH AMERICAN VERTICAL DATUM OF 1988
 This map was produced to conform with the
 National Geospatial Program US Topo Product Standard.

