




U.S. DEPARTMENT OF THE INTERIOR  
U. S. GEOLOGICAL SURVEY



MOUNT TEBO QUADRANGLE  
WASHINGTON-MASON CO.  
7.5-MINUTE SERIES

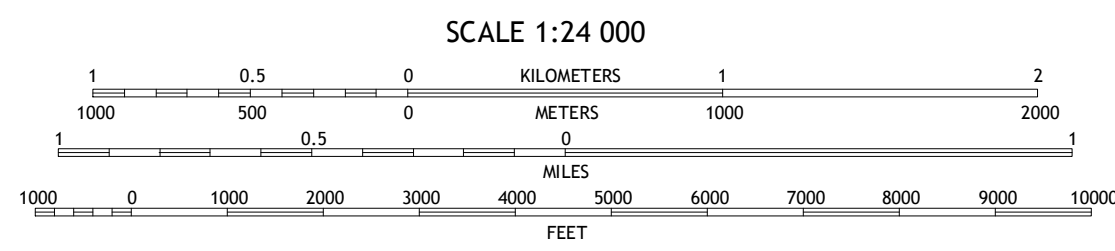
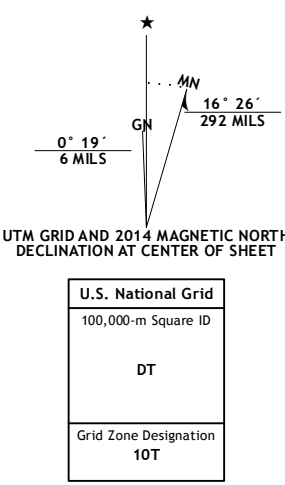


**Produced by the United States Geological Survey**

North American Datum of 1983 (NAD83)  
World Geodetic System of 1984 (WGS84). Projection and  
1000-meter grid: Universal Transverse Mercator, Zone 10T  
10 000-foot ticks: Washington Coordinate System of 1983 (south zone)

This map is not a legal document. Boundaries may be  
generalized for this map scale. Private lands within government  
reservations may not be shown. Obtain permission before  
entering private lands.

Imagery.....NAP, September 2011  
Roads.....©2006-2013 TomTom  
Roads within US Forest Service Lands.....FSTopo Data  
with limited Forest Service updates, 2013  
Names.....GNIS, 2013  
Hydrography.....National Hydrography Dataset, 2011  
Contours.....National Elevation Dataset, 1999  
Boundaries.....Census, BWC, IBC, USGS, 1972 - 2012  
Public Land Survey System.....BLM, 2011



**SCALE 1:24 000**

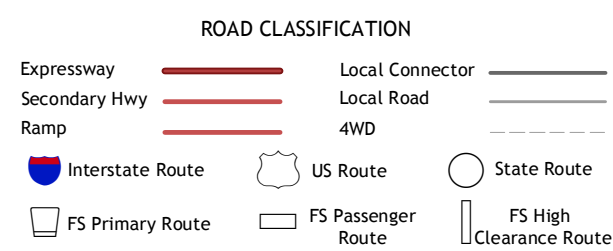
CONTOUR INTERVAL 40 FEET  
NORTH AMERICAN VERTICAL DATUM OF 1988

This map was produced to conform with the  
National Geospatial Program US Topo Product Standard, 2011.  
A metadata file associated with this product is draft version 0.6.15



QUADRANGLE LOCATION

|                   |                  |                    |
|-------------------|------------------|--------------------|
| Mount<br>Hoquiam  | Mount<br>Olson   | Mount<br>Skokomish |
| Wynoochee<br>Lake | Mount<br>Tebbo   | Lightning<br>Peak  |
| Gridside          | Dry Bed<br>Lakes | Vance<br>Creek     |



Check with local Forest Service unit  
for current travel conditions and restrictions.

**MOUNT TEBO, WA**  
2014

ADJOINING 7.5 QUADRANGLES



NSN 7540-01-000-0000  
GSA GEN. REG. NO. 27  
U.S. GPO: 2014 O 088-97