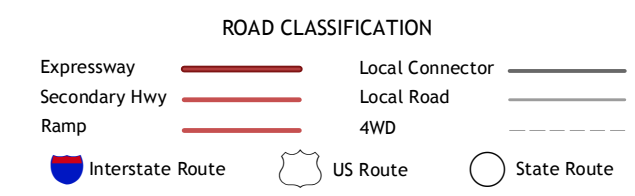
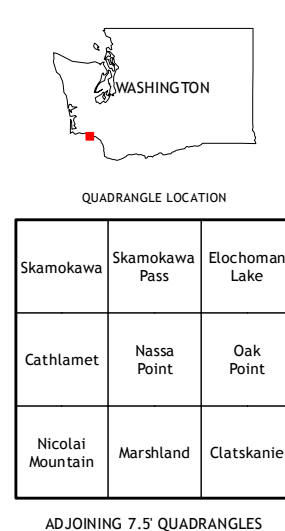
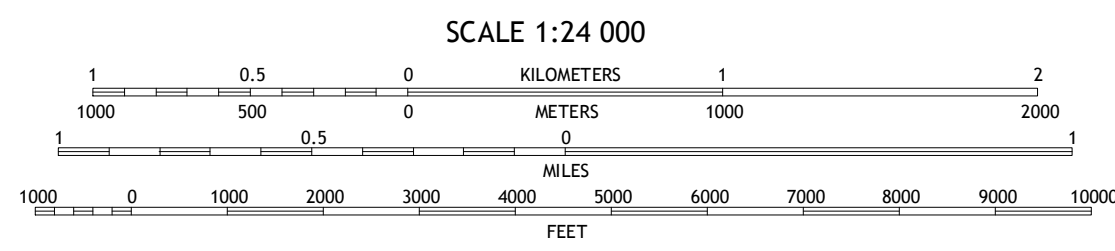
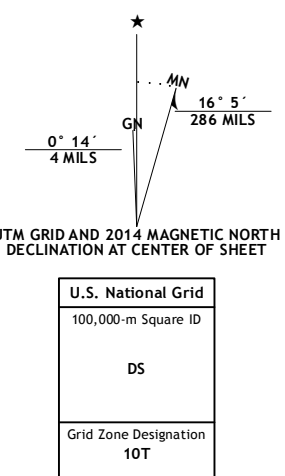




Produced by the United States Geological Survey
North American Datum of 1983 (NAD83)
World Geodetic System of 1984 (WGS84). Projection and
1000-meter grid: Universal Transverse Mercator, Zone 10T
10 000-foot ticks: Washington Coordinate System of 1983 (south zone), Oregon Coordinate System of 1983 (north zone)
This map is not a legal document. Boundaries may be
generalized for this map scale. Private lands within government
reservations may not be shown. Obtain permission before
entering private lands.
Imagery:NIP, August 2011
Roads:©2006-2013 TomTom
Names:GNIS, 2013
Hydrography:National Hydrography Dataset, 2011
Contours:National Elevation Dataset, 2001
Boundaries:Census, IBWC, IBC, USGS, 1972-2012
Public Land Survey System:BLM, 2011



NASSA POINT, WA-OR
2014

