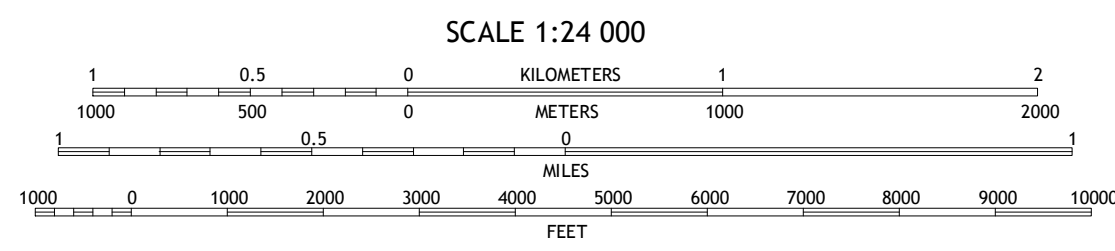
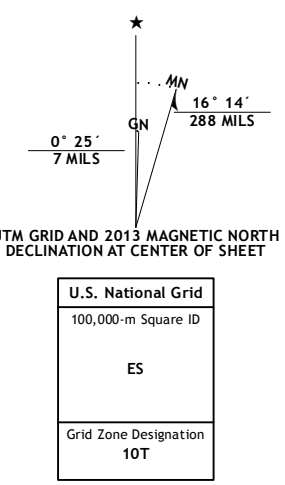


Produced by the United States Geological Survey North American Datum of 1983 (NAD83) World Geodetic System of 1984 (WGS84) Projection and 1000-meter grid Universal Transverse Mercator, Zone 10T 10 000-foot ticks: Washington Coordinate System of 1983 (south zone)

This map is not a legal document. Boundaries may be generalized for this map scale. Private lands within government reservations may not be shown. Obtain permission before entering private lands.

Imagery: NADIP August 2011 Roads: 2006-2013 TomTom Roads within US Forest Service Lands with limited Forest Service updates, 2013 Names: GNS 2013 Hydrography: National Hydrography Dataset, 2011 Contours: National Elevation Dataset, 2001 Boundaries: BWC, IBC, USGS, 1972 2012 Public Land Survey System: BLM, 2011



SCALE 1:24 000

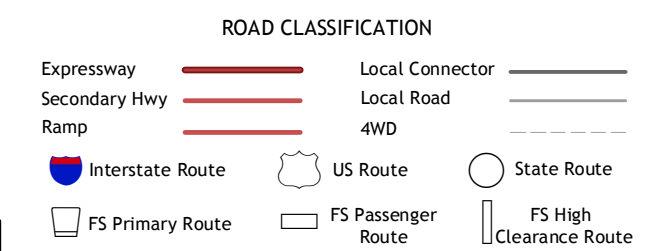
CONTOUR INTERVAL 40 FEET NORTH AMERICAN VERTICAL DATUM OF 1988

This map was produced to conform with the National Geospatial Program US Topo Product Standard, 2011. A metadata file associated with this product is draft version 0.6.15



QUADRANGLE LOCATION

Table listing adjacent quadrangles: Lake Lawrence, Bald Hill, Eatonville, Bernier Creek, Newaukum Lake, The Rockies, Mayfield Lake, Mossyrock, Norton.



Check with local Forest Service unit for current travel conditions and restrictions.

NEWAUKUM LAKE, WA 2013

