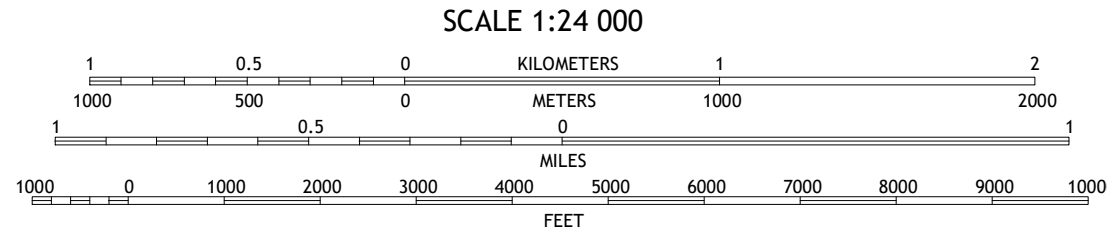
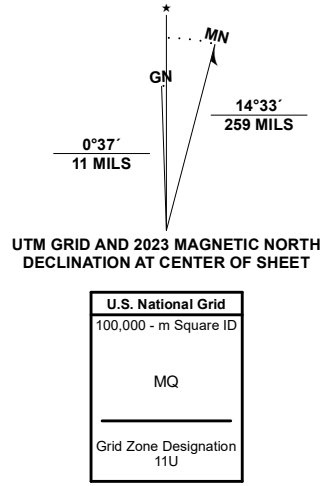


Produced by the United States Geological Survey

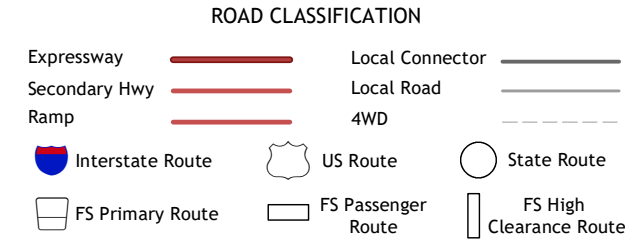
North American Datum of 1983 (NAD83)
World Geodetic System of 1984 (WGS84). Projection and
1 000-meter grid; Universal Transverse Mercator, Zone 11U
This map is not a legal document. Boundaries may be
generalized for this map scale. Private lands within government
reservations may not be shown. Obtain permission before
entering private lands.

Imagery.....NAIP, July 2017 - November 2017
Roads.....U.S. Census Bureau, 2016
.....FS Topo Data
Roads within US Forest Service with limited Forest Service updates, 2013
Names.....GNIS, 1979 - 2023
Hydrography.....National Hydrography Dataset, 2009 - 2022
Contours.....National Elevation Dataset, 1999
Boundaries.....Multiple sources; see metadata file 2017 - 2022
Public Land Survey System.....BLM, 2019
Wetlands.....FWS National Wetlands Inventory, 1983



1	2	3
4	5	6
7	8	9

- 1 Belshazzar Mountain OE N
- 2 Northport OE N
- 3 Boundary OE N
- 4 Belshazzar Mountain
- 5 Boundary
- 6 China Bend
- 7 Onion Creek
- 8 Spirit



Check with local Forest Service unit
for current travel conditions and restrictions.

NORTHPORT, WA, BC
2023

