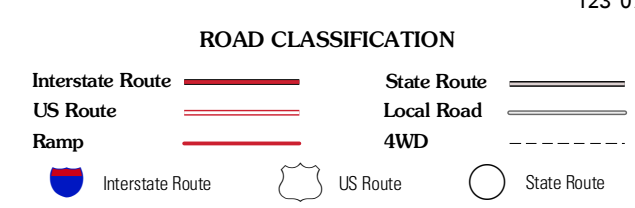
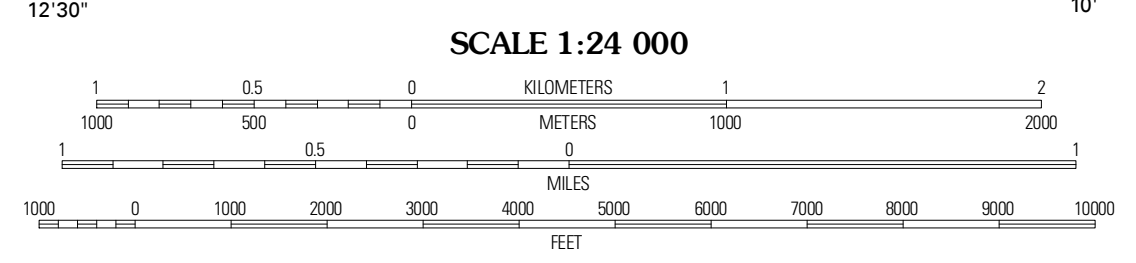
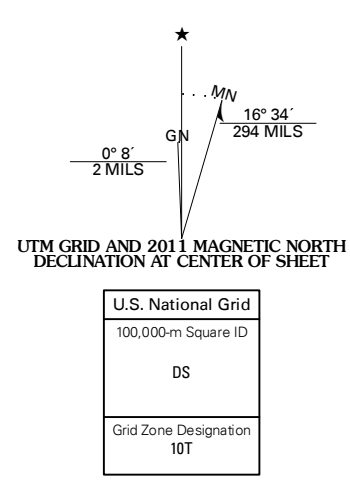


Produced by the United States Geological Survey  
North American Datum of 1983 (NAD83)  
World Geodetic System of 1984 (WGS84). Projection and  
1 000-meter grid: Universal Transverse Mercator, Zone 10T  
10 000-foot ticks: Washington Coordinate System of 1983  
(south zone), Oregon Coordinate System of 1983 (north zone)

Imagery.....N.A.P., August 2009  
Roads.....©2006-2010 Tele Atlas  
Names.....GNIS, 2010  
Hydrography.....National Hydrography Dataset, 2009  
Contours.....National Elevation Dataset, 2001  
Boundaries.....Census, IBWC, IBC, USGS, 1972 - 2010



QUADRANGLE LOCATION

Shankam Pass	Elchohan Lake	Abernathy Mountain
Nesse Point	Oak Point	Coal Creek
Marshall	Clatskanie	Delena

**OAK POINT, WA-OR**  
2011

ADJOINING 7.5' QUADRANGLES