

Produced by the United States Geological Survey North American Datum of 1983 (NAD83) World Geodetic System of 1984 (WGS84) Projection and 1 000-meter grid: Universal Transverse Mercator, Zone 11U 10 000-foot ticks: Washington Coordinate System of 1983 (north zone)

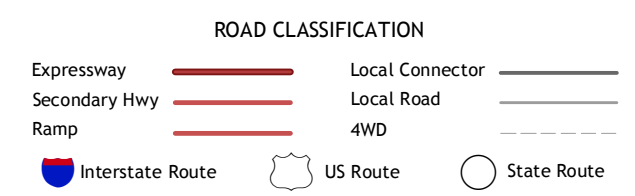
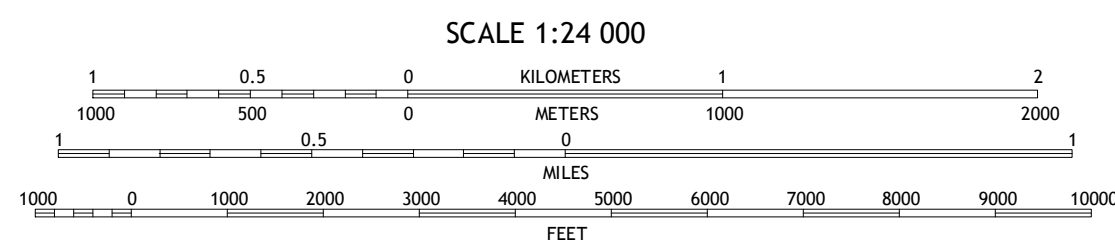
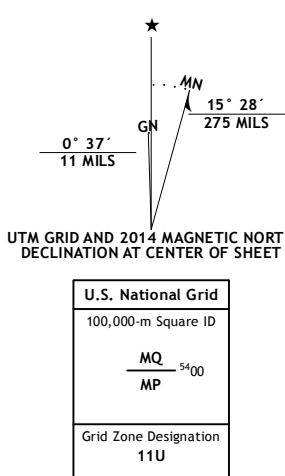


Table of adjacent 7.5-minute quadrangles: Belchazar Mountain, Northport, Boundary, Chihna Bend, Onion Creek, Spirit, Echo Valley, Gillette Mountain, Aladdin.

ONION CREEK, WA 2014

