

Produced by the United States Geological Survey North American Datum of 1983 (NAD83) World Geodetic System of 1984 (WGS84)...

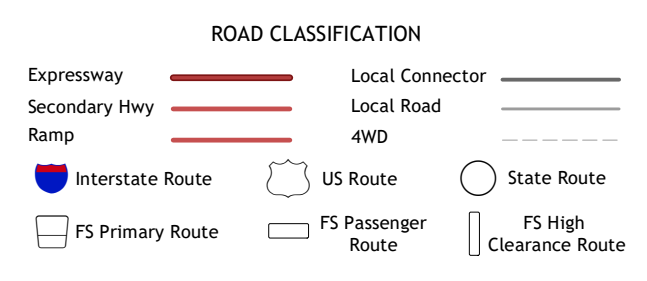
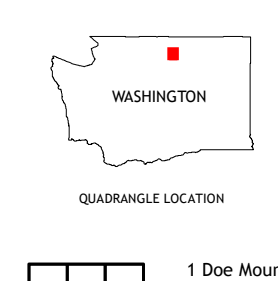
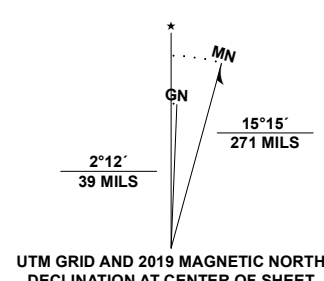


Table with 8 columns and 2 rows listing adjacent quadrangles: 1 Doe Mountain, 2 Spur Peak, 3 Tiffany Mountain, 4 Lewis Butte, 5 Old Baldy, 6 Winthrop, 7 Blue Buck Mountain, 8 Loup Loup Summit.

PEARRYGIN PEAK, WA 2020

