



U.S. DEPARTMENT OF THE INTERIOR
U. S. GEOLOGICAL SURVEY

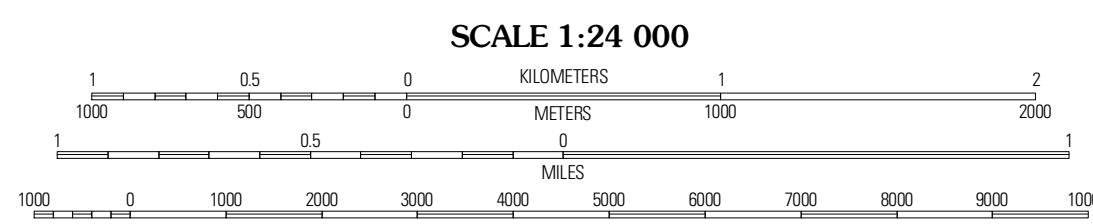
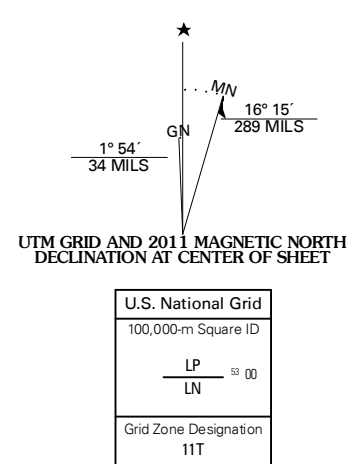


PIERSOL HILLS QUADRANGLE
WASHINGTON
7.5-MINUTE SERIES



Produced by the United States Geological Survey
North American Datum of 1983 (NAD83)
World Geodetic System of 1984 (WGS84), Projection and
1 000-meter grid, Universal Transverse Mercator, Zone 11T
10 000-foot ticks, Washington Coordinate System of 1983
(north zone)

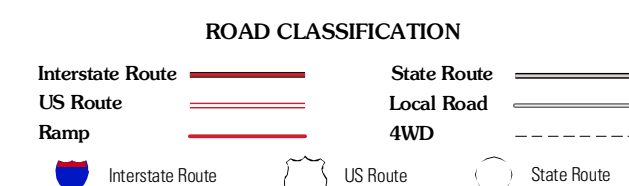
Imagery: NIP, June 2009
Roads: 2006-2010 Tele Atlas
Names: GNS, 2009
Hydrography: National Hydrography Dataset, 2009
Contours: National Elevation Dataset, 2001



QUADRANGLE LOCATION

Chief Joseph Dam	Coleman Hill	Leahy
Mansfield	Piersol Hills	Barnes Burne
Jameson Lake West	Jameson Lake East	Saint Andrews

ADJOINING 7.5' QUADRANGLES



PIERSOL HILLS, WA
2011