

Produced by the United States Geological Survey North American Datum of 1983 (NAD83) World Geodetic System of 1984 (WGS84) Projection and 1 000-meter grid/Universal Transverse Mercator, Zone 10T This map is not a legal document. Boundaries may be generalized for this map scale. Private lands within government reservations may not be shown. Obtain permission before entering private lands.

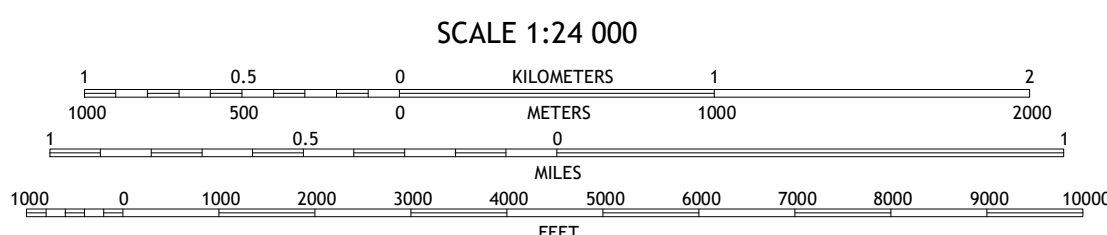

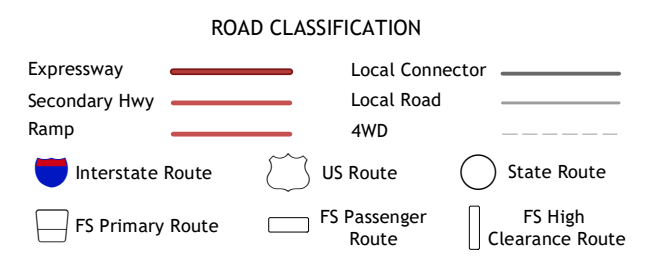


Table with 8 columns and 1 row: 1 White Pass, 2 Spiral Butte, 3 Rimrock Lake, 4 Old Snowy Mountain, 5 Darland Mountain, 6 Walupki Lake, 7 Jennies Butte, 8 Fairview Ridge



Check with local Forest Service unit for current travel conditions and restrictions.

PINEGRASS RIDGE, WA 2020

