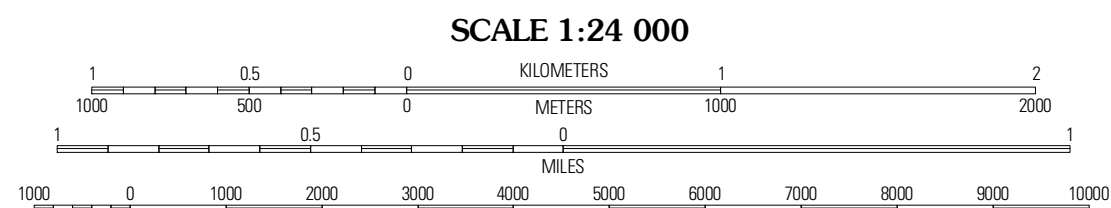
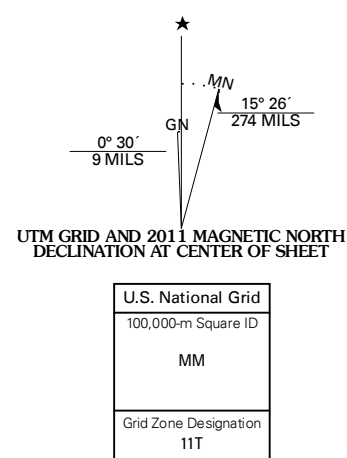




Produced by the United States Geological Survey  
North American Datum of 1983 (NAD83)  
World Geodetic System of 1984 (WGS84). Projection and  
1 000-meter grid. Universal Transverse Mercator, Zone 11T  
10 000-foot ticks. Washington Coordinate System of 1983  
(south zone)

Imagery: NAIP, June 2009  
Roads: 2006-2010 Tele Atlas  
Names: GNS, 2009  
Hydrography: National Hydrography Dataset, 2009  
Contours: National Elevation Dataset, 2001



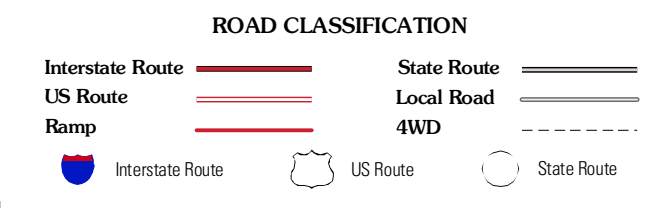
CONTOUR INTERVAL 40 FEET  
NORTH AMERICAN VERTICAL DATUM OF 1988  
This map was produced to conform with version 0.5.10 of the  
draft USGS Standards for 7.5-Minute Quadrangle Maps.  
A metadata file associated with this product is draft version 0.5.11



QUADRANGLE LOCATION

La Crosse East	Dusty	Ladle Penawawa Creek
Central Ferry	<b>Ping</b>	Wades Bar
Dodge	Falling Springs	Could City

ADJOINING 7.5 QUADRANGLES



PING, WA  
2011