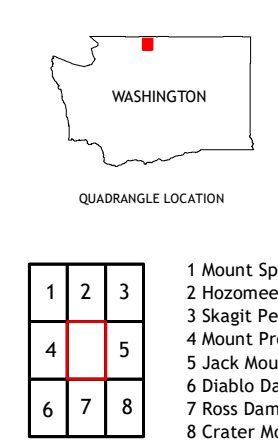
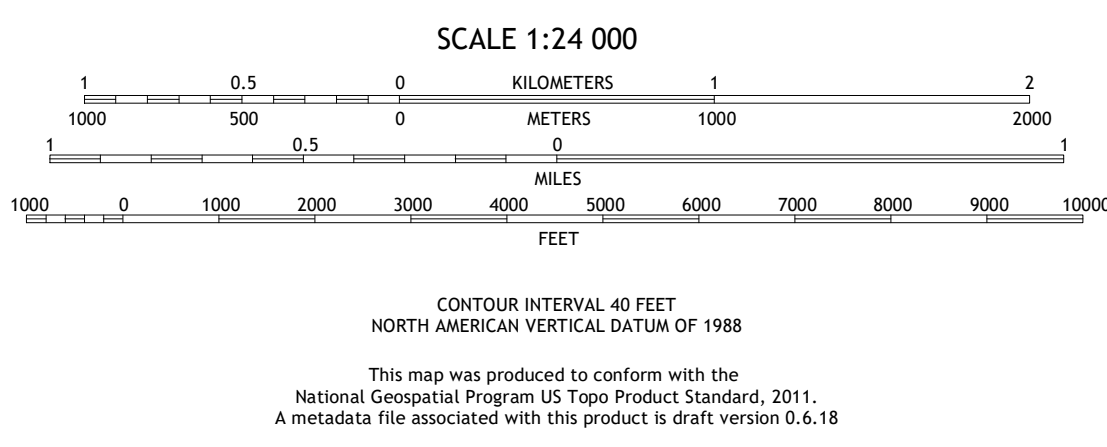



**Produced by the United States Geological Survey**  
North American Datum of 1983 (NAD83)  
World Geodetic System of 1984 (WGS84). Projection and 1 000-meter grid/Universal Transverse Mercator, Zone 10U  
This map is not a legal document. Boundaries may be generalized for this map scale. Private lands within government reservations may not be shown. Obtain permission before entering private lands.

Imagery.....N.A.I.P., September 2015 - November 2015  
Roads.....U.S. Forest Service Lands, Not Available Data  
Names.....with limited Forest Service updates, Not Available  
Contours.....GNS, 1979 - 2017  
Hydrography.....National Hydrography Dataset, 2004  
Boundaries.....National Elevation Dataset, 1999 - 2018  
Public Land Survey System.....see metadata file 2019  
Wetlands.....BLM, 2019  
Wetlands.....FWS National Wetlands Inventory 1974 - 1975



**ROAD CLASSIFICATION**

Expressway	Local Connector
Secondary Hwy	Local Road
Ramp	4WD
Interstate Route	US Route
FS Primary Route	FS Passenger Route
	FS High Clearance Route
	State Route

Check with local Forest Service unit for current travel conditions and restrictions.

**PUMPKIN MOUNTAIN, WA**  
2020

1	2	3
4	5	6
7	8	

ADJOINING QUADRANGLES

- 1 Mount Spickard
- 2 Hazomeen Mountain
- 3 Skagit Peak
- 4 Mount Prophet
- 5 Jack Mountain
- 6 Diablo Dam
- 7 Ross Dam
- 8 Crater Mountain

