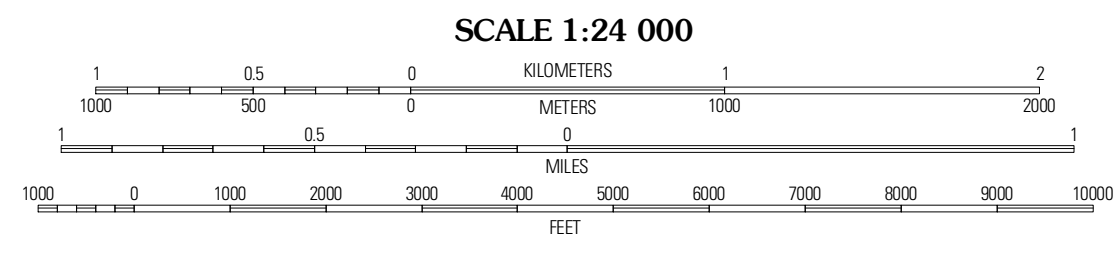
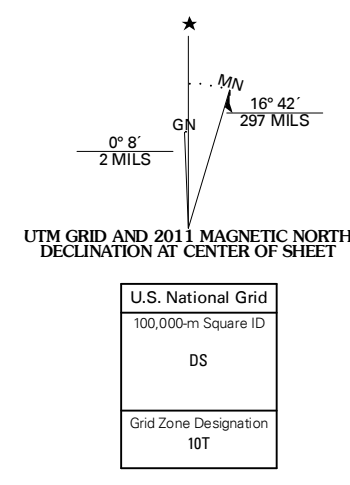




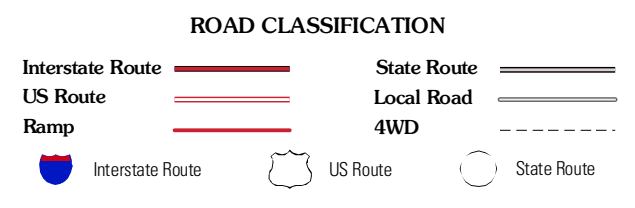
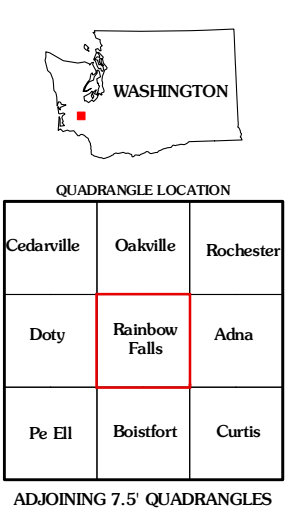
Produced by the United States Geological Survey
North American Datum of 1983 (NAD83)
World Geodetic System of 1984 (WGS84), Projection and
1 000-meter grid, Universal Transverse Mercator, Zone 10T
10 000-foot ticks, Washington Coordinate System of 1983
(south zone)

Imagery:.....NAIP, August 2009
Roads:.....2006-2010 Tele Atlas
Names:.....GNS, 2009
Hydrography:.....National Hydrography Dataset, 2009
Contours:.....National Elevation Dataset, 2001



CONTOUR INTERVAL 40 FEET
NORTH AMERICAN VERTICAL DATUM OF 1988

This map was produced to conform with version 0.5.10 of the
draft USGS Standards for 7.5-Minute Quadrangle Maps.
A metadata file associated with this product is draft version 0.5.11



QUADRANGLE LOCATION

Cedarville	Oakville	Rochester
Doy	Rainbow Falls	Adna
Pe Ell	Boisfort	Curtis

ADJOINING 7.5 QUADRANGLES

RAINBOW FALLS, WA
2011